

Resettlement Plan

PUBLIC

Document Stage: Draft for Consultation
Project Number: 42267-034
December 2023

India: Rajasthan Secondary Towns Development
Sector Project – Additional Financing

Bundi Storm Water Drainage Works

CURRENCY EQUIVALENTS

(as of September 2023)

Currency unit	–	Indian rupee (₹)
₹1.00	=	\$0.01208
\$1.00	=	₹82.73

ABBREVIATIONS

ADB	–	Asian Development Bank
CAPPC	–	Community Awareness Public Participation Consultant
CLC	–	City Level Committee
CMSC	–	Construction Management and Supervision Consultant
CRO	–	Complaint Receiving Officer
DPR	–	Detail Project Report
EMP	–	Environmental Management Plan
FGD	–	Focus Group Discussions
GOI	–	Government of India
GOR	–	Government of Rajasthan
GRM	–	Grievance Redress Mechanism
LSGD	–	Local Self Government Department
NGO	–	Non-Governmental Organization
O&M	–	Operation and Maintenance
OBC	–	Other Backward Classes
PIU	–	Project Implementation Unit
PMU	–	Project Management Unit
ROW	–	Right-of-Way
RSTDSP	–	Rajasthan Secondary Towns Development Sector Project
RUDDICO	–	Rajasthan Urban Drinking Water Sewerage and Infrastructure Corporation Limited
RUIDP	–	Rajasthan Urban Infrastructure Development Project
SCADA	–	Supervisory Control and Data Acquisition
SPS	–	Safeguard Policy Statement, 2009
SwPS	–	Storm Water Pumping Station
ULB	–	Urban Local Body
SIP	–	Safe Implementation Plan
IEE	–	Initial Environmental Examination
O&M	–	Operation and Maintenance

WEIGHTS AND MEASURES

dia	-	diameter
kl	-	kiloliter
km	-	kilometer
l	-	liter
m	-	meter
MLD	-	Million Liters per Day
mm	-	millimeter
m ²	-	square meter

NOTE

In this report, "\$" refers to United States dollar.

This draft resettlement plan is a document of the borrower. The views expressed herein do not necessarily represent those of ADB's Board of Directors, Management, or Staff, and may be preliminary in nature. Your attention is directed to the "terms of use" section of ADB's website.

In preparing any country program or strategy, financing any project, or by making any designation of or reference to a particular territory or geographic area in this document, ADB does not intend to make any judgments as to the legal or other status of any territory or area.

CONTENTS

	Page
I. INTRODUCTION	1
A. Project Description	1
B. Existing Drainage System	1
C. Proposed Subproject Drainage	2
D. Objectives of Resettlement Plan	5
II. SCOPE OF LAND ACQUISITION AND INVOLUNTARY RESETTLEMENT	6
A. Land Acquisition and Involuntary Resettlement	6
B. Indigenous Peoples	24
III. SOCIO-ECONOMIC INFORMATION AND PROFILE OF AFFECTED PERSONS	25
A. Temporary Impact/Loss on Hawkers/Vendors/Movable Shops	25
B. Potential Temporary Impact on access to Permanent Shops	27
IV. CONSULTATION, PARTICIPATION AND INFORMATION DISCLOSURE	31
A. Public Consultation	31
B. Information Disclosure	35
C. Continued Consultation and Participation	35
V. GRIEVANCE REDRESS MECHANISM	35
VI. POLICY AND LEGAL FRAMEWORK	39
VII. ENTITLEMENTS, ASSISTANCES AND BENEFITS	50
A. Types of Losses and Affected Person (AP) Category	50
B. Entitlements	50
VIII. RESETTLEMENT BUDGET AND FINANCING PLAN	54
IX. INSTITUTIONAL ARRANGEMENTS AND IMPLEMENTATION SCHEDULE	56
A. Institutional Arrangements	56
B. Safeguard Implementation Arrangements	57
C. Institutional Capacity and Development	68
D. Implementation Schedule	69
X. MONITORING AND REPORTING	71
XI. NEXT STEPS	71

TABLES

Table 1: List of Existing Drains	2
Table 2: Proposed Subproject Components	3
Table 3: Location wise details of Affected Persons	8
Table 4: Summary of Involuntary Resettlement Impact under Proposed Subproject storm-water Drainage	10
Table 5: Summary of Involuntary Resettlement Impact	22
Table 6: Occupation Profile of Permanent Shops	27
Table 7: Income Profile of Permanent Shops	28
Table 8: Caste Profile of Permanent Shopowners	29
Table 9: Summary Profile of Affected Persons	30

Table 10: Summary of consultations	32
Table 11: Detailed Policy Comparison	43
Table 12: Entitlement Matrix	52
Table 13: Resettlement Budget	55
Table 14: Institutional Roles and Responsibilities	63
Table 15: Indicative Training Needs Assessment	69
Table 16: Implementation Schedule	70

FIGURES

Figure 1: Type of Occupation	26
Figure 2: Income Level	26
Figure 3: Caste Profile	27
Figure 4: Type of Occupation – Permanent Shops	28
Figure 5: Income Level – Permanent Shops	29
Figure 6: Caste Profile - Permanent Shops	29
Figure 7: Grievance Redress Mechanism-RSTDSP	38
Figure 8: Safeguard Organogram – RSTDSP	63

APPENDICES

Appendix 1: Details of Land Availability, Ownership and Status of No Objection Certificates (NOC) for Proposed Storm-water Drainage Subproject	73
Appendix 2: No Objection Certificate Issued by Nagar Parishad Bundi for construction of proposed drainage works in town	74
Appendix 3: Land Revenue Record (<i>Girdawri</i>) of Agarwal Dharamshala to Highway Nallah, Silor Road	81
Appendix 4: Land Revenue Record (<i>Girdawri</i>) of Gurudwara Devpura to Nanak Bridge Circle drain alignment	86
Appendix 5: Revenue Map and Land Records of Jait Sagar to Devpura.	89
Appendix 6: Google Earth Maps depicting Proposed Drainage Alignment	103
Appendix 7: Socio-economic Profile of Affected Persons reported under Bundi Subproject of Drainage	109
Appendix 8: Photographs of Socio-economic Survey of Affected Persons	127
Appendix 9: Minimum Wage Rate in Rajasthan (07 February, 2022)	128
Appendix 10: Summary of Public Consultations	133
Appendix 11: Attendance Sheet of Public Consultation	140
Appendix 12: Minutes of Meeting of City Level Committee (CLC) and List of Participants	149
Appendix 13: Minutes of Meetings of Stakeholder Consultations and List of Participants	152
Appendix 14: Leaflet for Bundi Storm Water Drainage Project	163
Appendix 15: Photographs of Project Information Leaflet Distribution to Affected Persons during Socio-economic survey	165
Appendix 16: Photographs of Focus Group Discussion (FGD) and Awareness Program	166
Appendix 17: Cut-off Date Notification	167
Appendix 18: Grievance Registration Format	169
Appendix 19: Photographs of Training cum Orientation Program	170
Appendix 20: Attendance Sheet of Training cum Orientation Program	171
Appendix 21: Sample Monitoring Template	173
Appendix 22: Photographs of Transact Walk of Drain Alignments	175

EXECUTIVE SUMMARY

Background: Rajasthan Secondary Towns Development Sector Project (RSTDSP), is the fourth phase of investment projects financed by Asian Development Bank (ADB) and implemented by the Rajasthan Urban Drinking Water Sewerage and Infrastructure Corporation Limited-Externally Aided Projects (RUDSICO-EAP), previously known as Rajasthan Urban Infrastructure Development Project (RUIDP). RSTDSP seeks to improve water supply sewerage and other infrastructure services in secondary towns of Rajasthan with populations ranging from 20,000-110,000 through a sector loan modality. The project is aligned with the following impact(s): (i) access to potable, affordable, reliable, equitable, and environmentally sustainable drinking water supply in all urban areas of Rajasthan improved; and (ii) health status of urban population, especially the poor and under-privileged improved through improvements in sewerage systems of sub-project towns (iii) improvements in other infrastructure services of some towns. Under RSTDSP, work is in progress in 14 towns. RSTDSP will support the ongoing efforts of the Government of Rajasthan towards improving the sewerage conditions of 13 towns through undertaking Faecal Sludge and Septage Management (FSSM) works. Government of Rajasthan (GoR) has decided to take up implementation of Water Supply, Sewerage, Drainage, Faecal Sludge and Septage Management (FSSM) and other city improvement works in about 23 towns under additional financing of US \$200 million from Asian Development Bank (ADB). Department of Economic Affairs (DEA), Government of India has agreed for additional financing of these new projects. Bundi storm water drainage works is one of the project selected under additional financing.

Subproject Description: Bundi is one of the towns selected under additional financing of RSTDSP and the proposed **key storm water drainage components** are (i) rejuvenation of existing drain from Jaipur bypass - Rani Ji Ki Bawdi - Lanka Gate - Ice Factory - UIDSMT¹ Nallah (drain) - 2.693 km (ii) rejuvenation of existing drain from Agarwal Dharamshala to Highway Nallah (drain) on Silor road-0.6 km and extension of the drain by 0.61 km (iii) rejuvenation of existing drain from Khoja Gate to Ice Factory - 0.4 km (iv) rejuvenation of existing drain from Gurudwara Devpura to Nanak Bridge Circle - 2 km and extension of the drain by 2.08 km (v) rejuvenation of existing drain from Jait Sagar to Devpura – 3.5 km and extension of the drain by 2. 4 km.

Table A: Proposed Subproject Components

S. No	Name of the Drain	Existing length (in km)	Rejuvenation/Upgradation (in km)	Extension proposed (in km)
1	Jaipur bypass – Rani Ji Ki Bawdi – Lanka Gate – Ice Factory – UIDSMT Nallah	3.2	2.693	0.0
2	Agarwal Dharamshala to Highway Nallah, Silor Road	0.6	0.6	0.61
3	Khoja Gate to Ice Factory	0.4	0.4	0.0
4	Gurudwara Devpura to Nanak Bridge circle	2.0	2.0	2.08
5	Jait Sagar to Devpura	3.5	3.5	2.4
	Total	9.7	9.193	5.09

Source: Detail Project Report (DPR), Bundi storm water-2022

¹ Urban Infrastructure Development Scheme for Small and Medium Towns.

Scope of Land Acquisition and Resettlement: The scope of land acquisition and involuntary resettlement is identified based on the field visits to the project component locations and transect walk along the existing and proposed route/alignment of the storm water drains. No involuntary private land acquisition is anticipated for this project. All the existing drains along with extension areas (route or alignment) of drains proposed under this subproject belongs to Municipal Council, Bundi. All the existing drains including the areas proposed for extension have no outstanding issues/legacy issues. The alignment of the existing drains and sections for extensions are proposed within the existing available right-of-way (RoW) of government roads, and no loss of structure, common property resources (CPRs) or relocation impact is envisaged.

However, confirmatory survey, transect walk and public consultations followed by the socio-economic survey, indicates that execution of drains construction work may cause temporary loss of livelihood/income due to access disruptions to 27 roadside vendors /hawkers including 26 male and 1 female (total 166 family members, comprising 83 females and 83 males). Based on data from the socio-economic survey, among the 27 roadside vendors/hawkers, 4 vendors (14.81%, - 14 family members, comprising 07 females and 07 males) belong to vulnerable category. Out of 4 vendors from vulnerable category, scheduled caste comprise 2 (50%), scheduled tribe is 1 (25%), and female headed households comprise 01 (25%). In addition to the 27 vendors/hawkers; temporary impact due to loss of access is envisaged on 83 permanent shop owners (all males - 407 family members, comprising 218 males and 189 females). These 83 shops are located along the alignment of the drain 'Jaipur bypass to Raniji Ki Bawri' and may be impacted only if the work (laying of precast drain box/excavation of drain alignment) is carried-out during day time. These shop owners have kept minimal materials and wares on the covered sections of the drain in front of their shops. Access will be provided to these shops during implementation or impacts may be mitigated by contractor by doing work at night as per site specific EMP. Based on data from the socio-economic survey, among the 83 permanent shop owners, 16 (19.28% - 84 family members, comprising 42 females and 42 males) belongs to vulnerable category. Out of 16 vulnerables people, 8 (50%) belong to scheduled caste and remaining 8 (50%) fall under below poverty line (BPL) category. Socio-economic survey of affected persons along the drain alignments have been done on the basis of confirmatory survey. These drain alignments have been confirmed by Nagar Palika, elected representative of respective wards and contractor. The resettlement plan will be updated after detailed measurement survey and finalization of detailed design by the contractor and survey done will be reviewed and validated. Socio economic and census and survey will be undertaken, if any change to project design or additional scope is proposed during implementation, and same will be reflected in the updated resettlement plan.

Contractor will submit methodology and drawing to avoid/mitigate impacts on these shops in accordance with the site specific environment management plan during construction. In case of loss of temporary livelihood (income loss) due to access disruption, compensation will be paid to these vendors/ shops as per provisions of entitlement matrix.

Consultation and Disclosure: Goals and objectives of the subproject have been disclosed to stakeholders (including, beneficiaries, affected persons, elected representatives and institutional stakeholders) during preparation of detailed project report and this draft resettlement plan. A total of 138 persons (including affected persons, general residents of the town, beneficiaries and government officials) were consulted consisting 125 males and 13 females. Additional consultations will be undertaken and will continue throughout the subproject implementation. Stakeholders have been briefed about technical details of the project, implementation cycle and project benefits. It also included discussion over adverse impacts envisaged and concerns related to traffic disruption and mitigation measures proposed, impacts on livelihood; and social safeguards, gender inclusion, community participation aspects built into the project. Community

Awareness and Public Participation Consultant (CAPPC) is involved in community awareness generation activities. A hard copy of the summary resettlement plan will also be made available at government offices and complete documents will be uploaded at project management unit (PMU), project implementation unit (PIU) and ADB websites. A Stakeholder Consultation and Community Awareness's Meeting held on 24.03.2023 at Collectorate Meeting Hall in Bundi town chaired by Chairman Municipal Council, Bundi. A city level committee (CLC) meeting was held on 20 October 2021 chaired by district collector at collectorate meeting hall in Bundi district.

Grievance Redress Mechanism: A project-specific, three-tier grievance redress mechanism (GRM) covers both environment and social issues. The GRM established under tranche 1 of RSTDSP was found to be effective and will be adopted for the subprojects under additional financing. The GRM will aim to provide a time-bound and transparent mechanism to voice and resolve social and environmental concerns linked to the project. A toll-free number dedicated for this town has been availed for recording grievances.

Resettlement Budget and Financing Plan: The resettlement budget² for Bundi storm water drainage subproject components include compensation against temporary loss of income, resettlement assistance, assistance for vulnerable community people and is estimated to be ₹ **1,325,220/-**. PIU will issue sanction order to release payment to affected persons and transfer funds electronically. Community awareness and public participation consultant (CAPPC) will be involved in facilitating the disbursement process and opening bank accounts for the affected persons who do not have accounts.

Institutional Setup: The Local Self Government Department (LSGD), Government of Rajasthan (GOR) will be the executing agency (EA) of the project and will be responsible for overall strategic approvals, guidance and monitoring the project. Rajasthan Urban Drinking Water Sewerage and Infrastructure Corporation Limited (RUDSICO) will be the Implementing Agency (IA) for the project. The Project Management Unit (PMU) is housed in the Externally Aided Projects division of RUDSICO (RUDSICO – EAP). Resettlement plan implementation will be closely monitored by PIU/PMU. Monitoring reports prepared by PIU will be compiled by PMU on a semi-annual basis for its due submissions to ADB.

² Resettlement budget is prepared based on impact assessment survey, socio-economic survey based on the project scope and design and may be revised once the final design/alignment will be freezed by the contractor after detailed measurement survey.

I. INTRODUCTION

A. Project Description

1. **Background:** Rajasthan Secondary Towns Development Sector Project (RSTDSP), is the fourth phase of investment projects financed by Asian Development Bank (ADB) and implemented by the Rajasthan Urban Drinking Water Sewerage and Infrastructure Corporation Limited-Externally Aided Projects (RUDSICO-EAP), previously known as Rajasthan Urban Infrastructure Development Project (RUIDP). RSTDSP seeks to improve water supply sewerage and other infrastructure services in secondary towns of Rajasthan with populations ranging from 20,000-110,000 through a sector loan modality. The project is aligned with the following impact(s): (i) access to potable, affordable, reliable, equitable, and environmentally sustainable drinking water supply in all urban areas of Rajasthan improved; and (ii) health status of urban population, especially the poor and under-privileged improved through improvements in sewerage systems of sub-project towns (iii) improvements in other infrastructure services of some towns. Under RSTDSP, work is in progress in 14 towns. RSTDSP will support the ongoing efforts of the Government of Rajasthan towards improving the sewerage conditions of 13 towns through undertaking Faecal Sludge and Septage Management (FSSM) works. Government of Rajasthan (GoR) has decided to take up implementation of Water Supply, Sewerage, Drainage, Faecal Sludge and Septage Management (FSSM) and other city improvement works in about 23 towns under additional financing of US \$200 million from Asian Development Bank (ADB). Department of Economic Affairs (DEA), Government of India has agreed for additional financing of these new projects. Bundi storm water drainage works is one of the projects selected under additional financing.

2. Bundi town is located between 25044' N latitude and 75064' E longitude and is approximately 32 km. from Chambal River. The total area of Bundi Town is 53.97 km² comprising 60 wards. Bundi is well connected with the important cities of Rajasthan through a network of roads. The town falls on National Highway (NH) -12 at a distance of 212 km. from Jaipur and 40 km. from Kota. The population of Bundi city has increased rapidly during the past 50 years. The city had a population of 26,478 in the year 1961, while as per census 2011 the population has gone as high as 1,03,286. Thus, the population of city has increased at an annual rate of 1.58%.

B. Existing Drainage System

3. Bundi city has a natural system of surface drainage, comprising primary drains (naturally established channels), secondary drains (mostly constructed drains) and tertiary drains (mostly roadside small drains). The primary drains or "Nallahs" are 3 m to 10 m wide with 1 m to 4 m depths at various stretches. Bundi city for the purpose of storm water drainage system is depending upon the natural surface topography. The drainage system also comprises of local water bodies and canals, which have a moderating effect on flooding. These water bodies receive storm water from rocky upland areas. The existing storm water drainage system in Bundi town comprises of about 05 major drains. Details are presented below:

Table 1: List of Existing Drains

Drain No.	Existing Drain Flow Path	Descriptions	Length (in km)
1	From Jaipur bypass - Rani ji ki Bawdi - Lanka Gate - Ice Factory to UIDSMT Nallah/drain	Water logging is reported throughout the year in low laying areas and in around nearby colonies. There is no well-defined drain therefore, planning of proper drainage is necessary to safely discharge the stagnated water and reduce incidences of water logging.	3.2
2	From Agarwal Dharamshala to Highway Nallah on Silor Road	Water logging is reported in rainy season in low laying areas. Due to the lack of proper discharge, rain water comes on the roads and create water logging at various places. There is no well-defined drain therefore, planning of proper drainage is necessary to safely discharge the stagnated water and reduce incidences of water logging.	0.6
3	From Khoja Gate to Ice Factory	Water logging is reported throughout the year in low laying areas and in around nearby colonies. There is no well-defined drain therefore, planning of proper drainage is necessary to safely discharge the stagnated water and reduce incidences of water logging.	0.4
4	From Gurudwara Devpura to Nanak bridge circle	There is no well-defined drain therefore, planning of proper drainage is necessary to safely discharge the stagnated water and reduce incidences of water logging.	2.0
5	From Jait Sagar to Devpura	Water logging is reported in rainy season in low laying areas. Due to the lack of proper discharge, rain water comes on the roads and create water logging at various places. There is no well-defined drain therefore, planning of proper drainage is necessary to safely discharge the stagnated water and reduce incidences of water logging.	3.5
Total			9.7

Source: Detail Project Report (DPR), Bundi storm water-2022

C. Proposed Subproject Drainage

4. Bundi is one of the towns selected under additional financing of RSTDSP and **key storm water drainage components** are (i) rejuvenation of existing drain from Jaipur bypass - Rani Ji Ki Bawdi - Lanka Gate - Ice Factory - UIDSMT³ Nallah (drain) - 2.693 km (ii) rejuvenation of existing drain from Agarwal Dharamshala to Highway Nallah (drain) on Silor road-0.6 km and extension of the drain by 0.61 km (iii) rejuvenation of existing drain from Khoja Gate to Ice Factory - 0.4 km (iv) rejuvenation of existing drain from Gurudwara Devpura to Nanak Bridge Circle - 2 km and extension of the drain by 2.08 km (v) rejuvenation of existing drain from Jait Sagar to Devpura – 3.5 km and extension of the drain by 2.4 km. Proposed works are presented below:

³ Urban Infrastructure Development Scheme for Small and Medium Towns.

Table 2: Proposed Subproject Components

S. No	Name of the Drain	Existing length (In km)	Rejuvenation /Upgradation (In km)	Extension proposed (In km)	Works proposed/ Capacity
1	Jaipur bypass – Rani Ji Ki Bawdi – Lanka Gate – Ice Factory – UIDSMT Nallah	3.2	2.693	0.0	RCC Box/Cast in Situ RCC Box Culvert (Size-0.6x0.6m)-Length 250m (Size-0.75x0.75m)-Length 50m (Size-1.0x1.0m)-Length 400m (Size-1.0x1.25m)-Length 300m (Size-1.25x1.25m)-Length 443m (Size-1.5x1.5m)-Length 300m Cast-In-Situ (Size-2.0x1.5m)-Length 950m
2	Agarwal Dharamshala to Highway Nallah, Silor Road	0.6	0.6	0.61	RCC Box (Size-1.0x1.0m)-Length 750m (Size-1.25x1.25m)-Length 300m (Size-1.5x1.5m)-Length 160m
3	Khoja Gate to Ice Factory	0.4	0.4	0.0	RCC Box (Size-0.75x0.75m)-Length 150m (Size-1.0x1.0m)-Length 257m
4	Gurudwara Devpura to Nanak Bridge Circle	2.0	2.0	2.08	RCC Box/Stone Pitching/Cast in Situ RCC Box (Size-1.5x1.5m)-Length 1170m (Size-2.0x2.0m)-Length 2000m Stone Pitching (Size-2.0x2.0m)-Length 838m
5	Jait Sagar to Devpura	3.5	3.5	2.4	Cast-In-Situ/Stone Pitching Cast-In-Situ (Size-5.0x4.5m)-Length 3300m Stone Pitching (Size-10.0x3.0m)-Length 2600m
	Total	9.7	9.193	5.09	

Source: Detail Project Report (DPR), Bundi storm water-2022

5. **Jaipur bypass to UIDSMT Nallah/Drain:** This drain “Jaipur bypass to UIDSMT Nallah” starts from Jaipur bypass (Petrol Pump Tiraha (T-point) in Bundi city and terminates abruptly at a place named UIDSMT Nallah. The total length of this existing drain is 3.2 km, no extension is proposed under this subproject, only 2.693 km rejuvenation works of this drain is considered under this subproject. This drain covered the areas: Rani ji ki Bawdi, Lanka Gate, Ice Factory area of Bundi town.

6. **Agarwal Dharamshala to Highway Nallah:** This existing drain “Agarwal Dharamshala to Highway Nallah” starts from Ambedkar circle and ends at Agarwal Dharamshala and from Agarwal Dharamshala a new drain has been proposed to Silor road Nallah end point in Bundi city and this newly proposed extended drain will be merged at a place named Highway Nallah at Silor road. The total length of this existing drain is 0.6 km. Upgradation of this drain is considered. In addition

to that 0.61 km extension is also proposed for this drain. This drain covered the areas comes under main market and linked areas.

7. **Khoja Gate to Ice Factory:** This drain “Khoja Gate to Ice Factory” starts from Khoja Gate in Bundi city and terminates abruptly at a place named Ice Factory. The total length of this existing drain is 0.4 km, no extension is proposed under this subproject, only rejuvenation works of this drain is considered under this subproject. This drain covered the areas comes nearby area of Madhuban colony, Khoja Gate and Ice factory.

8. **Gurudwara Devpura to Nanakpura Circle:** This drain “Gurudwara Devpura to Nanakpura Circle” starts from Gurudwara Devpura in Bundi city and terminates abruptly at a place named Nanak bridge circle. The total length of this existing drain is 2.00 km. Upgradation of this drain is considered. In addition to that 2.08 km extension is also proposed for this drain.

9. **Jait Sagar to Devpura:** This drain “Jait Sagar to Devpura” starts from Jait Sagar in Bundi city and terminates abruptly at a place named Devpura. This drain is the main drainage system of the city which is used for the water to be passed, comes from the hilly areas (mountains). It is also used for passing the water from Jait Sagar during monsoon season. The total length of this existing drain is 3.5 km. Upgradation of this drain is considered. In addition to that 2.4 km extension is also proposed for this drain. This drain covered the areas comes under nearby areas of hospital, police line, Adisal Singh Colony and main market areas. Details of the proposed drains are presented in Table 2.

10. **Measures to Avoid and Minimize Involuntary Resettlement:** To avoid and minimize involuntary resettlement impacts, the subproject considered the use of government land for construction of proposed works. The design built (DB) contractor will adopt best engineering and construction practices to be implemented, such as construction and upgradation of the roadside storm water drainage (in the selected roads stretches), to minimize the period of disruption to the livelihood of the affected persons and general public.

11. **Mitigation Measures adopted for permanent shops in market area:** During visual screening and transect walk, it has been found out that 83 permanent shops are in the busy market along the Jaipur bypass to UIDSMT Drain. The potential impacts and issues have been discussed with project contractor, design team, PIU and it has been decided that impact on livelihood of permanent shops will be avoided by executing work in the night time. During construction/rehabilitation of drains, access will be provided to these shopkeepers and construction methodology/EHS Plan/Site specific EMP will be adopted by contractor. Work will be executed as per of Site specific EMP (Night Work Management Plan) / alternate access in the busy market areas. Further, in case of excavation work in front of permanent shops, mitigation measure such as walkways with guardrails will be provided where employees, pedestrian, two-wheelers or equipment are required or permitted to cross over excavations will be provided. Socio-economic survey has been carried out of the all the permanent shopkeepers along the said drain alignment and livelihood loss of these permanent shops have also been calculated in resettlement budget. These measures will be part of the contract and will be implemented with careful monitoring by the PIU.

12. Some encroachments were observed along the Jait Sagar drain alignment. Some individuals have encroached proposed drain alignment and built structure/ boundary walls along the drain on it (refer para 19). It has been decided mutually by the design and implementation team that drain will be constructed on available and existing drain alignment or by increasing depth of drain to avoid any loss of any structure, common property resources (CPRs) or other

relocation impacts To further minimize construction impacts, works in commercial or mixed-use areas will be executed during the early hours of the day in order to avoid inconveniences to the public as well as traders and vendors wherever there is restricted ROW. All safety norms would strictly be adhered to depending on the magnitude of work and the sensitivity of the location. The project implementation unit (PIU) will also ensure that all the necessary rules related to safety and security of the public and residents are followed by the contractor. The actual dates of construction schedule with respect to rush hour, festival time, and special business days will be discussed with vendors, squatters, market committee members, and residents, and accordingly, construction activities will be planned.

13. The contractor will also be required to maintain access to shops and residences or other buildings along the proposed alignments and will ensure safety through hard barricading of excavated alignments/sites. Measures to be taken up by contractor to avoid/mitigate economic impacts include: (a) announcement of proposed civil works in advance (to enable shop owners to stock up and remain unaffected if goods vehicles are unable to reach them during construction), (b) careful timing of implementation to avoid peak sale hours/days or school timings; (c) minimizing construction period to the extent possible; (d) assistance to vendors/hawkers if any present during construction, to shift nearby; (e) signage with project details and contact details for grievance redress; and (f) proper traffic management. (g) Night works shall be stopped early in the morning at least one hour before start of pedestrian/traffic movement. After completion of night works all the site shall be cleaned and maintained obstruction free for daytime movement of vehicles and pedestrians.

D. Objectives of Resettlement Plan

14. This draft resettlement plan prepared for the Bundi storm water drainage subproject under RSTDSP-additional financing is based on 100% socio economic surveys of potentially temporarily affected persons (vendors/hawkers) and permanent shops operators. This subproject is based on design-build (DB) modality. The final design will be carried out by the bidder based on the feasibility/preliminary project report prepared prior to bidding. It addresses the potential involuntary resettlement impacts of the proposed subproject components based on preliminary project report and is consistent with the agreed resettlement framework for RSTDSP, prepared in accordance with national laws and as per ADB SPS (2009).

15. This draft resettlement plan is prepared in accordance with ADB SPS, 2009 requirements for involuntary resettlement 'Category-B' and to meet the following objectives:

- (i) To describe the identified scope and extent of land acquisition and involuntary resettlement impacts because of identified project components, and address them through appropriate recommendations and mitigation measures in the resettlement plan;
- (ii) To present the socio-economic profile of the population in the project area, identify social impacts, including impacts on the poor and vulnerable, and the needs and priorities of different sections of the population, including women, poor and vulnerable;
- (iii) to describe the likely economic impacts and identified livelihood risks of the proposed project components;
- (iv) to describe the process undertaken during project design to engage stakeholders and the planned information disclosure measures and the process for carrying out consultation with affected people and facilitating their participation during project implementation;

- (v) to establish a framework for grievance redressal for affected persons that is appropriate to the local context, in consultation with stakeholders;
- (vi) to describe the applicable national and local legal framework for the project, and define the involuntary resettlement policy principles applicable to the project;
- (vii) to define entitlements of affected persons, and assistance and benefits available under the project;
- (viii) to present a budget for resettlement and define institutional arrangements, implementation responsibilities and implementation schedule for resettlement implementation; and
- (ix) to describe the monitoring mechanism that will be used to monitor resettlement plan implementation.

II. SCOPE OF LAND ACQUISITION AND INVOLUNTARY RESETTLEMENT

A. Land Acquisition and Involuntary Resettlement

16. The scope of land acquisition and involuntary resettlement is identified based on the field visits to the project component locations and transect walk along proposed route/alignment of storm water drains namely rejuvenation of existing drain from Jaipur bypass - Rani Ji Ki Bawdi - Lanka Gate - Ice Factory - UIDSMT⁴ Nallah (drain) - 2.693 km (ii) rejuvenation of existing drain from Agarwal Dharamshala to Highway Nallah (drain) on Silor road-0.6 km and extension of the drain by 0.61 km (iii) rejuvenation of existing drain from Khoja Gate to Ice Factory - 0.4 km (iv) rejuvenation of existing drain from Gurudwara Devpura to Nanak Bridge Circle - 2 km and extension of the drain by 2.08 km (v) rejuvenation of existing drain from Jait Sagar to Devpura – 3.5 km and extension of the drain by 2.4 km. All the existing drains that are considered for rejuvenation works including new areas where extension of drains are proposed are jointly visited by the consultant team with concerned officials from Bundi Municipal Council. As per preliminary assessment of revenue records, public consultations and transect walks, it has been ascertained that there will be no private land acquisition for the proposed subproject including extension areas as all the existing drains including lands where extension of drains is proposed, belongs to Bundi Municipal Council. Summary table on the land availability, ownership status, status of no-objection is attached as **Appendix 1**. Confirmation of land availability has been obtained from Municipal Council, Bundi (**refer Appendix 2a and 2b**). Land records and khasra map (revenue map) of two drains (i. Jaipur bypass - Rani Ji Ki Bawdi - Lanka Gate - Ice Factory - UIDSMT Nallah and ii. Khoja Gate to Ice Factory) has been attached in **Appendix 2c to 2e**. Revenue records (*Girdawri*) for i. Agarwal Dharamshala to Highway Nallah (drain) on Silor road and ii. Gurudwara Devpura to Nanak Bridge drain is attached as **Appendix 3 and 4** respectively.⁵ Revenue map and land records of Jait Sagar to Devpura drain has been attached in **Appendix 5a and 5b**. Drain alignments of all the 5 drains are marked on Google maps and attached as part of **Appendix 6**. Municipal Council, Bundi has provided written declaration regarding the extension areas to be under their possession and ownership. Further, land records substantiating the extensions are proposed on government / department lands will be procured and shared in the updated draft/social safeguards monitoring reports prior to start of work in such drain sections.

17. The alignment of the existing drains and sections for extensions are proposed within the existing available right-of-way (RoW) of government roads; and based on transect walks along

⁴ Urban Infrastructure Development Scheme for Small and Medium Towns.

⁵ Khasra maps of the two drains i. Agarwal Dharamshala to Highway Nallah (drain) on Silor road and ii. Gurudwara Devpura to Nanak Bridge drain yet to be procured. The same would be procured and attached in updated draft/social monitoring reports.

the proposed alignment, it is confirmed that there will be no loss of structure, common property resources (CPRs)⁶ or other relocation impacts during renovation of existing drains and proposed extension of existing drains.

18. However, confirmatory survey, transect walk and public consultations followed by the socio-economic survey indicates that execution of drains construction work may cause temporary loss of livelihood/income due to access disruptions to 27 road side vendors /hawkers including 26 male and 1 female (total 166 family members, comprising 83 females and 83 males) vendor. Based on this exercise and as per 100% socio economic survey, total numbers of identified roadside temporary/movable vendors/hawkers have been reduced from 29 to 27 who may be temporarily affected at the time of construction period along the proposed alignment. During the initial phase at the time of preparation of the draft plan based on preliminary design, 29 vendors were identified along the 4 drains (no vendors identified along Jait Sagar to Devpura drain). Out of the 4 drains, during the final design it was confirmed that drainage work will be undertaken on one side of the drain/road in case of Jaipur bypass to UIDSMT drain alignment. During initial survey, vendors from both sides of the drain/road of the Jaipur bypass to UIDSMT drain were enumerated and during final desing and resettlement plan updation stage it was confirmed that 2 vendors will not be affected as work will be executed on one side of the drain. Hence the number of temporarily affected vendors reduced from 29 to 27.

19. Based on data from the 100% socio-economic survey, among the 27 roadside vendors/hawkers, 4 vendors (14.81%,- 14 family members, comprising 07 females and 07 males) belongs to vulnerable category. Out of 4 vendors from vulnerable category, scheduled caste comprise 2 (50%), scheduled tribe is 1 (25%), and female headed households comprise 01 (25%). In addition to the 27 vendors/ hawkers; temporary impact due to loss of access is envisaged on 83 permanent shop owners (all males - 407 family members, comprising 218 males and 189 females). These 83 shops are located along the alignment of the drain 'Jaipur bypass to Raniji Ki Bawri' and may be impacted only if the work (laying of precast drain box/excavation of drain alignment) is carried-out during day time. These shop owners have kept minimal materials and wares on the covered sections of the drain in front of their shops. Access will be provided to these shops during implementation or impacts may be mitigated by contractor by doing work at night as per site specific EMP. Based on data from the socio-economic survey, among the 83 permanent shop owners, 16 (19.28% - 84 family members, comprising 42 females and 42 males) belongs to vulnerable category. Out of 16 vulnerables people, 8 (50%) belong to scheduled caste and remaining 8 (50%) fall under below poverty line (BPL) category.⁷ Socio-economic survey of affected persons along the drain alignments have been done on the basis of confirmatory survey.

⁶ Common property resources include public resources, community-owned facilities or cultural property such as temples, shrines, public utility posts, etc, that the landless poor and vulnerable depend on for survival.

⁷ Government of Rajasthan has in recent times been using the indicators of National Food Security Act (NFSA, 2013) for estimation of poverty in the state. Under NFSA, the state has set the inclusion and exclusion criteria. Based on these, poor and deprived have been identified by village/urban local general body through participatory approach. So far, about 53% of the beneficiaries in the urban areas have been identified using this method. For urban areas, inclusion criteria includes BPL families already identified under 2003 urban BPL census, all state BPL families, Antyodaya and Annapurna beneficiaries, families not included in preceding category but are beneficiary under schemes (7 schemes are mentioned) such as chief minister senior citizen yojana, Indira Gandhi national old age pension scheme, Indira Gandhi widow pension schemes and other listed national/state social assistance schemes or if they are- surveyed families from slums, rag pickers, registered construction labour, rickshaw pullers, vendors and others (13 such groups are identified). Similarly, 7 exclusion parameters such as income tax payee in the family, family member in government/semi government employment, assets such as four-wheeler (unless it constitutes source of livelihood), pucca (concrete) house of size greater than 1000/1500 ft² (as per type of urban area) etc are mentioned. Source: <https://niti.gov.in/writereaddata/files/rajasthan.pdf>. During survey respondents were inquired about their official BPL status. This information is reflected in the document.

These drain alignments have been confirmed by Nagar Palika, elected representative of respective wards and contractor. The resettlement plan will be updated after detailed measurement survey and finalization of detailed design by the contractor and survey done will be reviewed and validated. Socio economic and census and survey will be undertaken, if any change to project design or additional scope is proposed during implementation, and same will be reflected in the updated resettlement plan.

20. The potential impacts and issues have been discussed with project contractor, design team, PIU and it has been decided that temporary economic impact on permanent shops will be avoided by executing work at night. During construction/rehabilitation of drains, access will be provided to these shopkeepers and construction methodology/EHS Plan/Site specific EMP will be adopted by contractor. Work will be executed as per site- specific EMP (Night Work Management Plan) / alternate access in the busy market areas. Further, in case of excavation work in front of permanent shops, mitigation measures such as walkways with guardrails will be provided where employees, pedestrians, two-wheelers or equipment are required or permitted to cross over excavations will be provided.

21. Drain-wise impacts are summarized in Table 3 and socio-economic profile of vendors/hawkers is attached in **Appendix 7** (refer **Appendix 8** for survey photographs). During site visit/social impact assessment it was observed that design/drawings of proposed drain alignments are under the process of approval. Social impact assessment has been carried out on the basis of confirmatory survey and final drain alignment as per detailed design. In case any further impacts due to any proposed change in drain alignment/ or additional scope, due diligence of the changed or proposed drain alignments will be carried-out to assess the impacts and if necessary, this resettlement plan will be updated.

Table 3: Location wise details of Affected Persons

S. No	Name of the Drain	No. of Affected Persons
A.	Tempoary Loss/Impacts on Vendors/Hawkers/Movable Shops	
1	Jaipur bypass – Rani Ji Ki Bawdi – Lanka Gate – Ice Factory – UIDSMT Nallah	04
2	Agarwal Dharamshala to Highway Nallahh, Silor Road	09
3	Khoja Gate to Ice Factory	00
4	Gurudwara Devpura to NanakBridge circle	14
5	Jait Sagar to Devpura	00
	Total	27
B.	Tempoary Access Loss of Permanent Shops	
	Jaipur bypass – Rani Ji Ki Bawdi	83
	Total	83

Source: Transect walk, Walk-through Survey-June 2023.

Note: No vendors/hawkers identified in extension areas, and all vendors/shops are near existing drains.

18. Mitigation Measures adopted for Impact on Ramps/Slabs/Stairs of Permanent Shops in Market Areas:

During social impact assessment some ramps/stairs/stone slabs have found on existing/proposed drain alignments in residential areas of (i) Jaipur bypass – Rani Ji Ki Bawdi – Lanka Gate – Ice Factory Nallah; (ii) From Ambdkar circle to Agarwal Dharamshala to Highway Nallahh, Silor Road; (iii) Khoja Gate to Ice Factory; (iv) Gurudwara Devpura to Nanak Bridge circle. Cost of these ramps are part of the BOQ and the same has already been included in the BOQ items and not budgeted as part of resettlement plan. The income loss due to loss of



access near the permanent shops are duly budgeted. The potential impacts and issues have been discussed with project contractor, design team, PIU and it has been decided that impact on livelihood of permanent shops will be avoided by executing work in the night time or by ensuring access through walkways with guardrails where employees, pedestrian, two-wheelers or equipment are required or permitted to cross over excavations.

19. Mitigation Measures adopted for encroachers who have built boundary wall, permanent houses on Jait Sagar drain:






A joint site visit was carried out along the drain alignment of Jait Sagar drain by a team comprising of Contractor, Nagar Palika, PIU, CMSC-01, PMCBC engineers. It was noticed during joint visit that some persons have occupied government drain alignment of Jait Sagar by erecting boundary walls/ permanent structures/houses along drain alignment which has narrowed down the drain alignment at certain sections. Finally, it was decided mutually by the engineering team that drain will be constructed on available existing drain alignment or by increasing

depth of drain to maintain design discharge and there will be no loss of any structure, common property resources (CPRs) or other relocation impacts. Therefore, no IR (involuntary resettlement) impact is expected during rejuvenation of the existing drain (Jait Sagar).


Table 4: Summary of Involuntary Resettlement Impact under Proposed Subproject storm-water Drainage



S. No.	Location	Land ownership	Photo	Remarks
1	Jaipur bypass – Rani Ji Ki Bawdi – Lanka Gate – Ice Factory – UIDSMT Nallahh	Land belongs to Municipal Council, Bundi. Confirmation for the same has been obtained from Municipal Council, Bundi, attached in Appendix 2 (b), (c). Land records and khasra map (revenue map) has been attached thru Appendix 2c to 2e.		<p>This is an existing drain; no extension works are proposed for this drain. Only rejuvenation works are proposed. No legacy issue is reported. The Municipal Council, Bundi has provided written confirmation that the drain is under their ownership.</p> <p>During rejuvenation works, 04 vendors/hawkers may experience temporary livelihood impacts and in the same alignment access of 83 permanent shops may be hampered during implementation/ excavation/ laying of pre-cast box culvert drain.</p> <p>As this drain is passing through some commercial areas, access will be ensured by contractor as per contract clause. If impacts are not avoided, compensation will be paid as per the entitlement matrix.</p>


S. No.	Location	Land ownership	Photo	Remarks
			 <p>Bundi, Rajasthan, India 116, Indra Colony, Near Jawahar Nagar, Housing Board, Vikasnagar, Bundi, Rajasthan 323001, India Lat 25.438936° Long 75.63845° 20/07/22 06:36 PM</p>	
			 <p>Bundi, Rajasthan, India CJPQ+Psf, Lanka Gate Rd, Bundi, Rajasthan 323001, India Lat 25.436409° Long 75.637971° 20/07/22 06:39 PM</p>	


S. No.	Location	Land ownership	Photo	Remarks
2	Agarwal Dharamshala to Highway Nallahh, Silor Road	<p>Municipal Council, Bundi. Confirmation for the same has been obtained from Municipal Council, Bundi, attached in Appendix.2(a).</p> <p>Revenue records (<i>Girdawri</i>) attached as Appendix 3. Revenue map will be procured and shared thru updated report/ semi-annual social safeguards monitoring reports.</p>	 <p>The top photograph shows a concrete drain with a yellow 'Water Shield' wall. The middle photograph shows a grassy area with a small stream. The bottom photograph shows a dirt road next to a concrete drain.</p>	This is an existing drain and rejuvenation works are proposed. No legacy issue is reported. The Municipal Council, Bundi has provided written confirmation that the drain is under their ownership. During. rejuvenation works, 09 vendors/hawkers may experience temporary livelihood impact (Refer Appendix 7).


S. No.	Location	Land ownership	Photo	Remarks
	Same as above	Same as above		



S. No.	Location	Land ownership	Photo	Remarks
3	Extension area-0.61 km- Agarwal Dharamshala to Highway Nallahh, Silor Road	<p>Municipal Council, Bundi. Municipal Council, Bundi has provided written declaration regarding the extension areas to be under their possession and ownership; attached in Appendix.2(a).</p> <p>However, land records substantiating the extensions are proposed on government / department lands will be procured and shared in the updated draft/social safeguards monitoring reports.</p>	 <p>The top photograph shows a dirt road running parallel to a paved road, with buildings and trees in the background. The bottom photograph shows a dense thicket of trees and vegetation. Both photographs include a Google Maps overlay with location details for Bundi, Rajasthan, India.</p>	<p>Transect walk along the proposed alignment confirms that proposed land for extension of drain is completely vacant and not in any use. No legacy issue is reported. The Municipal Council, Bundi has provided written confirmation that the drain is under their ownership. No land acquisition or involuntary resettlement impacts are envisaged.</p>


S. No.	Location	Land ownership	Photo	Remarks
			 <p>Bundi, Rajasthan, India old bye pass road, Madhuban Colony, Bundi, Rajasthan 323001, India Lat 25.424383° Long 75.635905° 19/07/22 05:01 PM</p>	
			 <p>Bundi, Rajasthan, India SILORE ROAD Suman service centre ke samne Jain dastakari ke pain, Madhuban Colony, Bundi, Rajasthan 323001, India Lat 25.428127° Long 75.636332° 19/07/22 05:18 PM</p>	

S. No.	Location	Land ownership	Photo	Remarks
4	Khoja Gate to Ice Factory	Land belongs to Municipal Council, Bundi. Confirmation for the same has been obtained from Municipal Council, Bundi, attached in Appendix 2 (b), (c). Land records and khasra map (revenue map) has been attached thru Appendix 2c to 2e.	 <p>The photographs show the drain area in Bundi, Rajasthan, India. The top photo shows a drain with a building in the background. The middle photo shows a drain with a pink wall. The bottom photo shows a drain with a concrete structure.</p>	Proposed Rejuvenation works of this drain will have no involuntary resettlement impact. No legacy issue is reported. The Municipal Council, Bundi has provided written confirmation that the drain is under their ownership. The visible boundary walls will not be impacted as drain will be constructed within the available channel/ alignment.

S. No.	Location	Land ownership	Photo	Remarks
5	Gurudwara Devpura to Nanak Bridge Circle	<p>Municipal Council, Bundi. Confirmation for the same has been obtained from Municipal Council, Bundi, attached in Appendix.2(a).</p> <p>Revenue records (<i>Girdawri</i>) attached as Appendix 4. Revenue map will be procured and shared thru updated report/ semi-annual social safeguards monitoring reports.</p>		<p>This is existing drain and rejuvenation works are proposed. No legacy issue is reported. The Municipal Council, Bundi has provided written confirmation that the drain is under their ownership. During rejuvenation works, 14 vendor/hawkers may experience temporary livelihood impact (Refer Appendix 7).</p>

S. No.	Location	Land ownership	Photo	Remarks
6	Extension area-2.08 km- Gurudwara Devpura to Nanak Bridge Circle	<p>Municipal Council, Bundi. Municipal Council, Bundi has provided written declaration regarding the extension areas to be under their possession and ownership; attached in Appendix.2(a).</p> <p>However, land records substantiating the extensions are proposed on government / department lands will be procured and shared in the updated draft/social safeguards monitoring reports.</p>	 <p>The top photograph shows a dirt path or road area with trees and a brick structure. The bottom photograph shows a dense thicket of green vegetation. Both photographs include a Google Maps overlay with location details for Bundi, Rajasthan, India.</p>	As per transect walk, it was confirmed that proposed land for extension of drian is completely vacant and currently not in any use. No land acquisition and involuntary impacts were envisaged during transect walk. No legacy issue is reported. The Municipal Council, Bundi has provided written confirmation that the drain is under their ownership.

S. No.	Location	Land ownership	Photo	Remarks
				
				

7	Jait Sagar to Devpura	<p>Municipal Council, Bundi. Confirmation for the same has been obtained from Municipal Council, Bundi, attached in Appendix.2(a).</p> <p>Revenue map and land records of Jait Sagar to Devpura drain has been attached in Appendix 5a and 5b.</p>		<p>This is an existing drain, proposed for rejuvenation work. No legacy issue is reported. The Municipal Council, Bundi has provided written confirmation that the drain is under their ownership. Transect walk confirms that no vendors/hawkers have been identified along the alignment of the existing drain (Refer Table-3: Location Wise Details of Affected Persons). Therefore, no IR (involuntary resettlement) impact expected during the rejuvenation works (Refer Appendix 7).</p> <p>Some encroachment found at the proposed drain alignment of this drain. It is confirmed during joint visit by the PMU and PIU team that some persons have occupied government drain alignment of Jait Sagar by erecting boundary walls/permanent structures along the drain alignment. It has been decided mutually by PMU and PIU team that all rejuvenation work on the drain will be carried-out on the available drain alignment/channel and design discharge will be managed by increasing depth of drain to avoid loss of any structure, common property resources (CPRs) or other relocation impacts. Based on this decision no IR (involuntary resettlement)</p>
---	-----------------------	----------------------------------------------------------------------------------------------------------------------------------------------------------------------------------------------------------------------------------------------------	-------------------------------------------------------------------------------------	----------------------------------------------------------------------------------------------------------------------------------------------------------------------------------------------------------------------------------------------------------------------------------------------------------------------------------------------------------------------------------------------------------------------------------------------------------------------------------------------------------------------------------------------------------------------------------------------------------------------------------------------------------------------------------------------------------------------------------------------------------------------------------------------------------------------------------------------------------------------------------------------------------------------------------------------------------------------------------------------------------------------------------------------------------------------------------------------------------------------------------------------------------------------------------

				<p>impact is expected during rejuvenation of existing drain (Jait Sagar). No legacy issue is reported as the complete drain alignment and ROW of drain is marked as “Gair Mumkin Drain (drain on government land)” as per the revenue records and is under the ownership of the Municipal Council, Bundi (refer Appendix 5a and 5b).</p>
8	Extension area- 2.4 km Jait Sagar to Devpura	Municipal Council, Bundi. Confirmation for the same has been obtained from Municipal Council, Bundi, attached in Appendix.2(a).		<p>As per transect walk, it was confirmed that proposed land for extension of drain is completely vacant and not in any use. No legacy issue is reported. The Municipal Council, Bundi has provided written confirmation that the drain is under their ownership. No land acquisition or involuntary resettlement impacts are envisaged. Further, land records substantiating the extensions are proposed on government / department lands will be procured and shared in the updated resettlement plan/social safeguards monitoring reports.</p>

Source: Transect walk June 2023.

Table 5: Summary of Involuntary Resettlement Impact

S. No.	Details	Number of Affected Persons/Affected Assets		Remarks
		Temporary Impacts on Vendors/Hawkers	Temporary Impacts on Access of Permanent Shops	
1	Permanent land acquisition	None	None	The subproject does not entail acquisition of private land, as all the drains considered for rejuvenation including lands for proposed extension of drains belong to Municipal council, Bundi.
2	Structure loss	None	None	Not anticipated
3	Impact on Ramps/stairs/slabs	Not applicable	Yes	Cost of the ramps will be part of the BOQ and the same has already been included in the BOQ items. Cost of the ramps are therefore not budgeted in the resettlement plan.
4	Permanent and significant livelihood impact (landowners)	None	None	Not anticipated
5	Permanent loss of crops and trees (owners and/or squatter farming)	None	None	Not anticipated
6	Permanent loss of livelihood	None	None	Not anticipated
7	Temporary loss of access/disruption to livelihood	27 hawkers and vendors	83 Permanent Shops owners	As per survey, 27 vendors/hawkers are likely to face temporary income loss. For this subproject, the estimated period of disruption during drain construction activities in a particular section is assessed to be for 14 days. In case the period of disruption is greater than 14 days, the affected persons will be compensated based on the actual number of days of disruption. As per survey, 83 permanent shops are likely to face temporary access/ income loss for 14 working days.
8	Potential temporary income loss to employees in affected shops/businesses ⁸	None	None	Not anticipated.

⁸ No employees of shop owners have been identified as per the sample survey of affected businesses.

S. No.	Details	Number of Affected Persons/Affected Assets		Remarks
		Temporary Impacts on Vendors/Hawkers	Temporary Impacts on Access of Permanent Shops	
9	Number of vulnerable affected persons	04 vendors	16 permanent shop owners	<p>Based on data from the socio-economic survey, among the 27 roadside vendors, 04 (14.81%) belong to vulnerable category.⁹ Out of 04 vulnerable people, 02 belong to scheduled castes (50%), and 01 belongs to scheduled tribes (25%), and there is 01 female headed household (FHH, 25%) .</p> <p>Based on data from the socio-economic survey, among the 83 permanent shop owners 16 (19.28%) belong to vulnerable category. Out of 16 vulnerable people, 08 (50%) belong to scheduled castes and the remaining 08 (50%) fall under below poverty line (BPL) category.</p>
11	Affected Indigenous People	01-Scheduled Tribe	None	<p>Based on socio-economic survey data, 1 of 27 affected vendors/hawkers belong to scheduled tribe community. The above-mentioned vendor sells tea on a movable pushcart using ROW of roads where drain work (Agarwal Dharamshala to Highway drain) is proposed. During rejuvenation work on the drain, the vendor may need to move on the other side of the road to continue with his business. In case the said vendor faces temporary loss of income during execution of work, the affected person will be compensated for such temporary loss of income in line with the entitlement matrix of the project. The impact of the subproject is limited to temporary loss of income (involuntary resettlement impacts) due to loss of access for a limited period. The population of scheduled tribe in</p>

⁹ Vulnerable households comprise below poverty line households, female-headed households, households with out of school/working children, disabled person-headed household, elderly headed household, landless household, household with no legal title/tenure security, and schedule castes and scheduled tribe households.

S. No.	Details	Number of Affected Persons/Affected Assets		Remarks
		Temporary Impacts on Vendors/Hawkers	Temporary Impacts on Access of Permanent Shops	
				<p>Bundi Town is scattered (does not stay in tribal groups/community enclaves), is well-assimilated in urban society and does not retain the characteristics of scheduled tribes or indigenous people's groups. Bundi Town is not part of any scheduled area.</p> <p>None among the permanent shop owners is from scheduled tribe community.</p>

Source: Transect walk and Socio-economic survey of affected persons, June 2023.

B. Indigenous Peoples

20. Based on sample survey data, 1 affected person belongs to scheduled tribe, who is likely to face temporary loss of income, which is an involuntary resettlement impact. The affected scheduled tribe household facing temporary impact is entitled for additional compensation and assistances as per agreed resettlement framework. No impact is expected to be caused to the dignity, human rights, livelihood systems, culture, communal assets, and territorial, natural, and cultural resources of indigenous peoples. Beneficial impacts to scheduled tribe community in the town are anticipated. As per ADB SPS, indigenous people safeguards are triggered if a project directly or indirectly affects the dignity, human rights, livelihood systems, or culture of indigenous peoples or affects the territories or natural or cultural resources that indigenous peoples own, use, occupy, or claim as their ancestral domain; no such impacts are anticipated in project area Bundi.¹⁰ Moreover, subproject city Bundi has recorded 4.16% tribal population classified as scheduled tribe; however, this population is scattered (does not stay in cohesive tribal communities/tribal groups), is well assimilated in urban society and does not retain the defining characteristics of scheduled tribes. Bundi does not fall in a scheduled area,¹¹ and no particularly

¹⁰ ADB SPS 2009 uses the term indigenous peoples in a generic sense to refer to a distinct, vulnerable, social and cultural group possessing the following characteristics: (i) self-identification as members of a distinct indigenous cultural group and recognition of this identity by others; (ii) collective attachment to geographically distinct habitats or ancestral territories in the project area and to the natural resources in these habitats or territories; (iii) customary cultural, economic, social or political institutions that are separate from those of the dominant society and culture; and (iv) a distinct language, often different from the official language of the country or region.

¹¹ As per the Constitutional provision under Article 244 (1) of the Constitution of India, the 'scheduled areas' are defined as "such areas as the President may by order declare to be scheduled areas" - as per paragraph 6(1) of the Fifth Schedule of the Constitution. The specification of "Scheduled Areas" in relation to a State is by a notified order of the President, after consultation with the State Government concerned. The same applies in the case of any alteration, increase, decrease, incorporation of new areas, or rescinding any Orders relating to "Scheduled Areas". Criteria for declaring any area as a "Scheduled Area under the Fifth Schedule are: • Preponderance of tribal population, • Compactness and reasonable size of the area, • A viable administrative entity such as a district, block or taluk, and • Economic backwardness of the area as compared to the neighbouring areas.

Source: <https://tribal.nic.in/declarationof5thSchedule.aspx> <https://tribal.nic.in/DivisionsFiles/clm/ScheduledAreas.pdf>

vulnerable tribal groups are reported in project areas.¹² Hence, in consideration of all of the above, no indigenous peoples plan is required for this project.

21. **Gender Considerations and Impacts:** Among the vendors/hawkers facing involuntary resettlement impacts (temporary income loss), there is only 01 female headed household, running her livelihood through sale of fruit and vegetable. During finalization of alignment, efforts will be made by the implementing agency to provide access for continuation of livelihood activity. In case temporary livelihood impacts cannot be avoided, additional compensation and assistances as per agreed resettlement framework will be disbursed to them, over and above the replacement of lost income.

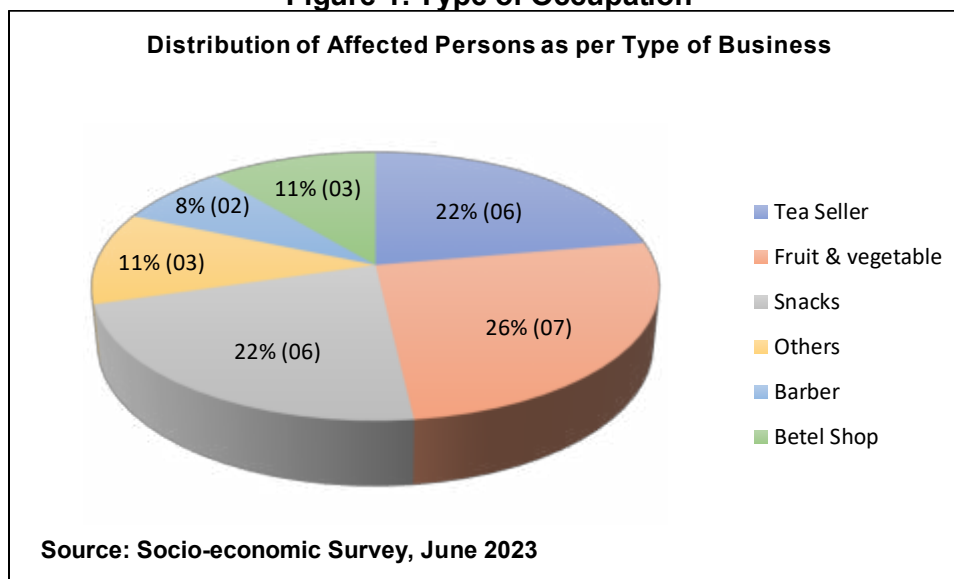
III. SOCIO-ECONOMIC INFORMATION AND PROFILE OF AFFECTED PERSONS

22. The following sections present socio-economic profile of the households likely to be affected (income loss but loss of access) for a temporary period due to the proposed works. Based on inventory of loss survey, census and a socio-economic survey, about 27 vendors /hawkers including 26 males and 01 female (a total of 166 family members, comprising 83 females and 83 males) will potentially be affected temporarily and access of 83 permanent shops, all males (including a total of 407 family members, comprising 218 males and 189 females) will be temporarily affected under the Bundi storm-water drainage subproject. The survey provides information on the socio-economic conditions of affected households. A wide range of data including social category, type of losses, type of occupation, sources of income, choice of resettlement etc. have been collected. About 14.81% vendor/hawkers of the affected persons belong to vulnerable category. Based on data from the socio-economic survey, among the 27 roadside vendors, 04 (14.81%) belong to vulnerable category (with 14 family members, 7 male and 7 female), while among the 83 permanent shop owners, 16 (19.28% - 84 family members, comprising 42 females and 42 males) belongs to vulnerable category.

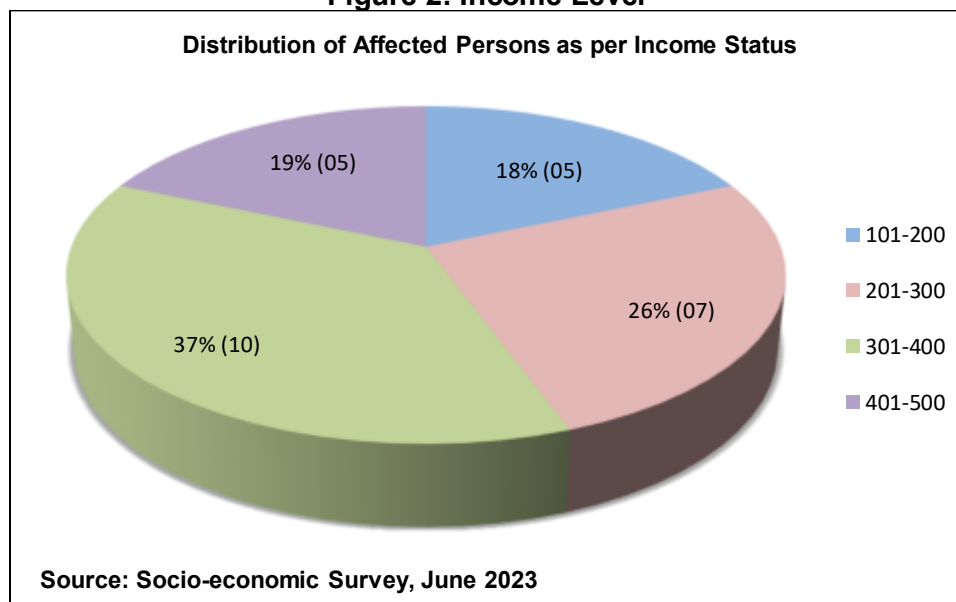
A. Temporary Impact/Loss on Hawkers/Vendors/Movable Shops

23. **Occupation Profile:** As per analysis of socio-economic baseline survey data, 22% vendors are tea sellers and another 22% vendors are engaged in the sale of snacks, 26% vendors are engaged in the sale of fruits and vegetables, 11% vendors are engaged in sale of betel and other items or businesses like e.g. s saloon, bike repair, cobbler, flower seller etc. followed by 8% of vendors/hawkers who are run barber shops. The occupational profile of affected persons is presented in **Figure 1**.

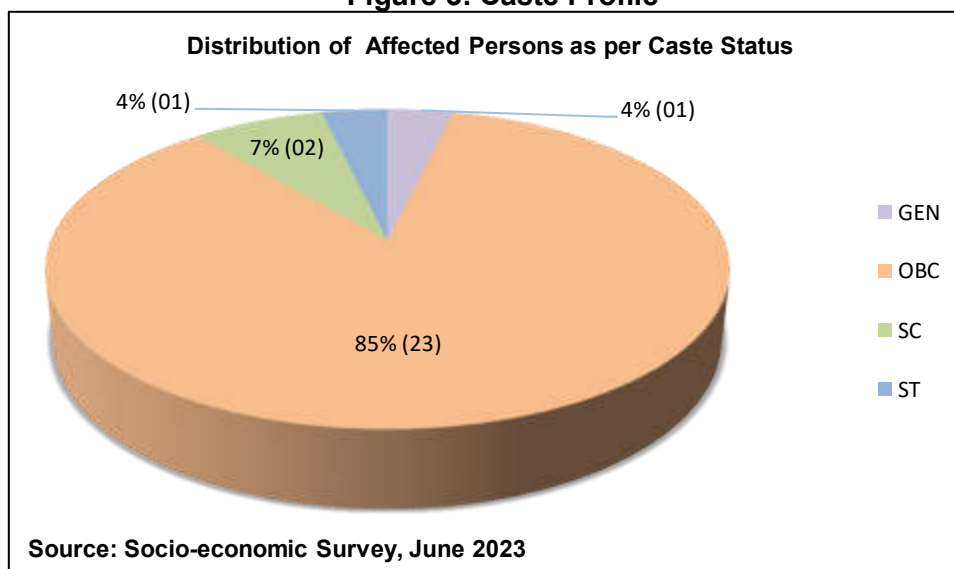
¹² <https://tad.rajasthan.gov.in/pages/sm/department-page/23516/520>

Figure 1: Type of Occupation

24. **Income Profile:** As per analysis of socio-economic baseline data, about 26% of the households likely to be affected have a net income ranging between ₹201-300 followed by 37% of the households have a net income ranging between ₹ 301-400 followed by; 19% of the households have a net income ranging between ₹401 - ₹500 per day and 18% of the households have a net income ranging between ₹ 101-200. Average income of affected persons is ₹355 per day. The income profile of affected persons is presented in **Figure 2**.

Figure 2: Income Level

25. **Caste Profile:** Households likely to be affected as per social category are presented in **Appendix 5**. Vendors/hawkers belonging to Other Backward Classes (OBC) comprise 85% followed by scheduled caste (SC) comprising 7%, general castes comprise 4% and scheduled tribe comprise 4%. The distribution of affected persons by caste profile is presented in **Figure 3**.

Figure 3: Caste Profile

B. Potential Temporary Impact on access to Permanent Shops

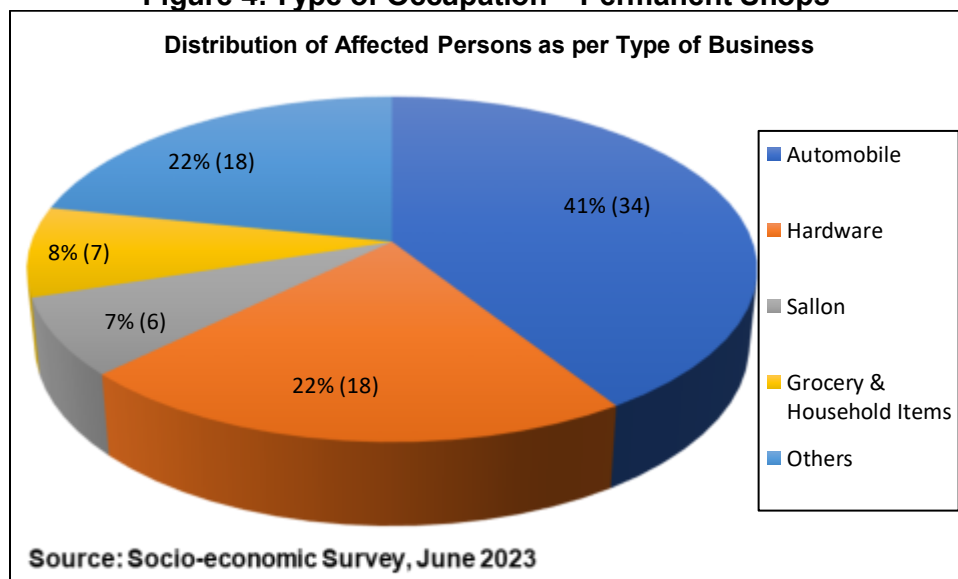
26. In addition to the 27 vendors/ hawkers; temporary impact (livelihood/income loss) due to loss of access is envisaged on 83 permanent shop owners (all males - 407 family members, comprising 218 males and 189 females). These 83 shops are located along the alignment of the drain 'Jaipur bypass to Raniji Ki Bawri' and may be impacted only if the work (laying of precast drain box/excavation of drain alignment) is carried-out during day time. These shop owners have kept minimal materials and wares on the covered sections of the drain in front of their shops. Access will be provided to these shops during implementation or impacts may be mitigated by contractor by doing work at night as per site specific EMP. Based on data from the socio-economic survey, among the 83 permanent shop owners, 16 (19.28% - 84 family members, comprising 42 females and 42 males) belong to vulnerable category. Out of 16 vulnerables people, 8 (50%) belong to scheduled castes and the remaining 8 (50%) are below poverty line (BPL). The socio-economic details are discussed below.

27. **Occupation Profile:** As per analysis of socio-economic baseline survey data, 41% (34) shops are engaged in bike servicing and sale of auto spare parts, 22% (18) vendors are engaged in sale of hardware items, 8% (07) shop owners are engaged in sale of grocery and other household items, 7% (6) shop owners are engaged in running barber shops and 22% (18) shop owners are engaged in selling other items.

Table 6: Occupation Profile of Permanent Shops

Occupation	No. of Impacts	Percentage (%)
Automobile	34	41
Hardware	18	22
Grocery & Household Items	7	8
Salon	6	7
Others	18	22
Total	83	100

Source: Socio-economic survey, June 2023

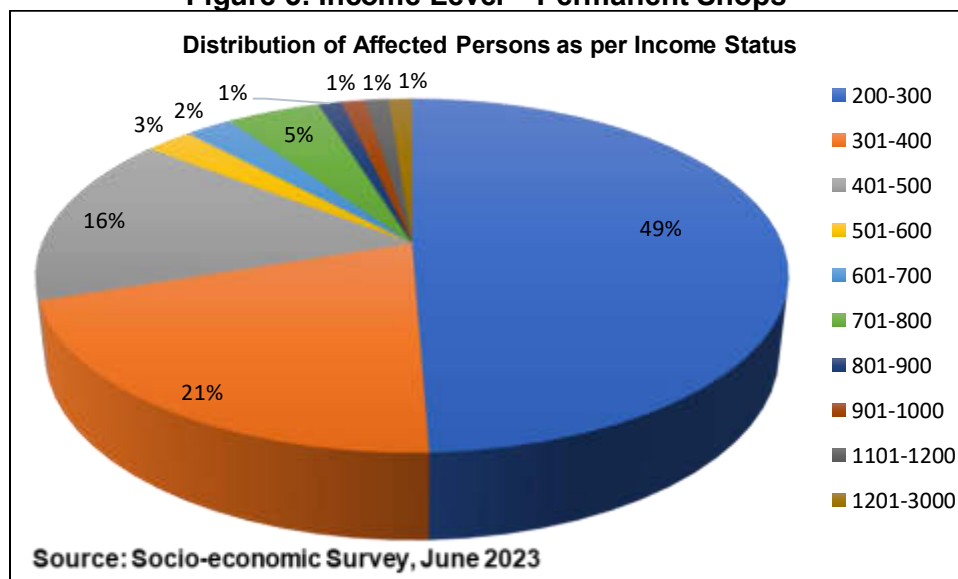
Figure 4: Type of Occupation – Permanent Shops

28. **Income Profile:** As per analysis of socio-economic baseline data, about 49% (41) of the permanent shops have an income ranging between ₹ 200-300, 21% (17) shops have an income ranging between ₹301-400; and 16% (13) have an income ranging between ₹401 - ₹500 per day (refer Table 7 for details). Average income of the affected persons having permanent shops is ₹430 per day.

Table 7: Income Profile of Permanent Shops

Income Level	Person Number	Percentage (%)
200-300	41	49
301-400	17	21
401-500	13	16
501-600	2	3
601-700	2	2
701-800	4	5
801-900	1	1
901-1000	1	1
1101-1200	1	1
1201-3000	1	1
Total	83	100

Source: Socio-economic survey, June 2023

Figure 5: Income Level – Permanent Shops

29. **Caste Profile:** As per analysis of socio-economic baseline data, out of total 83 permanent shop owners, around 65% (54) shop owners belonging to Other Backward Class (OBC), followed by general castes comprising 25% (21) and scheduled castes (SC) comprising 10% (8). The following Table 8 depicts the caste profile of permanent shop owners.

Table 8: Caste Profile of Permanent Shopowners

Caste Profile	Person Number	Percentage (%)
Other Backward Classes (OBC)	54	65
General	21	25
Schedule Caste (SC)	8	10
Total	83	100

Source: Socio-economic survey, June 2023

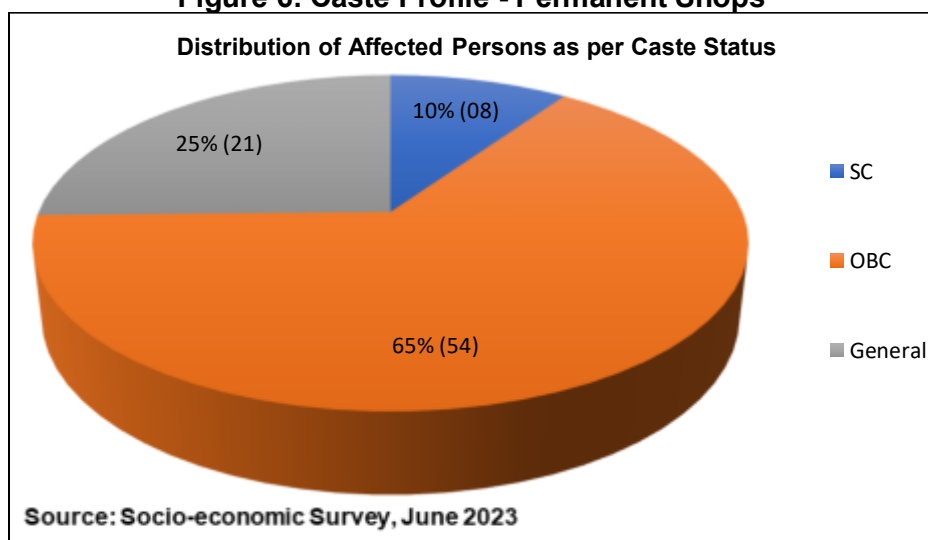
Figure 6: Caste Profile - Permanent Shops

Table 9: Summary Profile of Affected Persons

Impact	Quantity
1. Loss of land	
Permanent land acquisition	0
Temporary land acquisition	0
2. Loss of structures/permanent relocation	
Residential	0
Commercial	0
3. Loss of livelihood	
Permanent	0
4. Temporary Impacts	
a. Temporary loss of land	0
b. Temporary loss of access/disruption to livelihood – Vendors/hawkers	27 – vendors/hawkers are likely to face temporary income loss.
c. Temporary loss of access/disruption to livelihood – Permanent Shops	83 – permanent shopowners are likely to face temporary income loss.
5. Vulnerability	
a. Vulnerable affected persons – vendors / hawkers	04 (hawkers/ vendors) a total of 14 family members, comprising 07 females and 07 males
Female Headed Households (FHH)	1 household (25%) including 02 Family Members comprising 00 Males and 02 Females
Scheduled Caste	2 households (50%) including 08 Family Members comprising 05 Males and 03 Females
Schedule Tribe	1 household (25%) including 04 Family Members comprising 02 Males and 02 Females
Persons with disabilities	0
BPL ¹³	0
Landless	0
b. Vulnerable affected persons – permanent shops	16 (permanent shopowners) a total of 84 family members, comprising 42 females and 42 males

¹³ Government of Rajasthan has in recent times been using indicators of National Food Security Act (NFSA, 2013) for estimation of poverty in the state. State has set criteria for inclusion and exclusion in BPL list. For urban areas, BPL inclusion criteria requires a family to qualify under any of these- BPL families already identified under 2003 urban BPL census, all state BPL families, Antyodaya and Annapurna beneficiaries, families not included in preceding category but are beneficiary under schemes (7 schemes are mentioned) such as chief minister senior citizen yojana, Indira Gandhi national old age pension scheme, Indira Gandhi widow pension schemes and other listed national/state social assistance schemes or if they are surveyed families from slums, rag pickers, registered construction labour, rickshaw pullers, vendors and others (13 such groups are identified). A family is excluded if it fails under any of the 7 exclusion parameters that include- income tax payee in the family, family member in government/semi government employment, other asset-based parameters such as four-wheeler ownership (unless it constitutes source of livelihood), house ownership (of specified built and size).

Source: <https://niti.gov.in/writereaddata/files/rajasthan.pdf>.

During survey, respondents were inquired about their officially recognized poverty status and the information is reflected in this document.

Impact	Quantity
Female Headed Households (FHH)	0
Scheduled Caste	08 households (50%) including 39 Family Members comprising 22 Males and 17 Females
Schedule Tribe	0
Persons with disabilities	0
BPL	08 households (50%) including 45 Family Members comprising 20 Males and 25 Females
Landless	0
6. Loss of CPRs	0
7. Socio-economic Profile	
Average income/day (27 vendors/ hawkers)	₹ 355 /day ¹⁴ (Daily income ranges from ₹ 200-500/ day)
Average income/day (83 permanent shopowner)	₹ 430 /day ¹⁵ (Daily income ranges from ₹ 100-3000/ day)

Source: Socio-economic survey, June 2023

IV. CONSULTATION, PARTICIPATION AND INFORMATION DISCLOSURE

A. Public Consultation

30. This draft resettlement plan was prepared in consultation with stakeholders. The key stakeholders consulted during draft resettlement plan preparation include (i) vendors/hawkers including vulnerable households; (ii) program beneficiaries (iii) elected representatives (iv) local government and relevant government agency representatives; and (v) Project staff, PMU, PIU, and consultants. Meetings and individual interviews were held involving stakeholders particularly, potentially temporarily affected persons; and transect walks, survey and interviews were conducted to determine the potential impacts of the subproject. Meeting and other stakeholders was undertaken following all safety norms and codes including social distancing following Covid-19 norms. During meeting the stakeholders were briefed about the technical details of project and project implementation cycle; project benefits as well as adverse impacts envisaged during construction; environmental and social safeguards, gender inclusion, community participation aspects built into the project etc. Issues like extent of the project and development components, benefits of project, traffic disruptions and impacts on livelihood were discussed in detail with the

¹⁴Total income per day, summed up for the surveyed affected persons – vendors/hawkers (27) come to ₹9,600 and accordingly an average of ₹355 per day per affected person has been arrived. The average income arrived (₹355 approx), is above the current minimum wage (₹ 259 per day for unskilled labour, ₹271 per day for semi-skilled, ₹283 per for skilled labour and highly skilled ₹333) notified by government of Rajasthan, as per government order F8 (5) (6).nu ma abhi/RI/Shram/2000/part/15340 Jaipur dated 2 February 2022 (**Refer to Appendix 9**).

¹⁵Total income per day, summed up for all surveyed affected persons – permanent shops (83) come to ₹35,650 and accordingly an average of ₹430 per day per affected person has been arrived. The average income arrived (₹430 approx), is much above the current minimum wage (Rs 259 per day for unskilled labour, 271 per day for semi-skilled, 283 per for skilled labour and highly skilled ₹333) notified by government of Rajasthan, as per government order F8 (5) (6).nu ma abhi/RI/Shram/2000/part/15340 Jaipur dated 2 February 2022 (**Refer to Appendix 9**). During subproject implementation, payment will be disbursed to permanent shop owners as per their disclosed taxable income as submitted with Income Tax Department/s.

stakeholders. During consultation with the affected persons it was conveyed that efforts will be made to reduce construction activities during the rush hour. If despite mitigation measures, there are any temporary impacts on livelihood (income loss), they will be compensated in accordance with the agreed Entitlement Matrix. A total of 138 persons (including government officials, local public, affected persons and project beneficiaries) were consulted consisting of 125 males and 13 females. Further consultations including focus group discussions (FGDs), awareness program, stakeholder consultation and city level committee meeting will be done throughout the project design and implementation period. Details of consultation and photographs are attached in **Appendix 10** (refer **Appendix 11** for attendance sheet), minutes, photographs and attendance list of city level committee is attached in **Appendix 12** and Stakeholder Consultation is attached in **Appendix 13**. Project Information Leaflets were also distributed to the households and affected persons to make them aware about the works and its advantages, grievance redress mechanism adopted for the project (copy of leaflet attached in **Appendix 14** and photographs for leaflet distribution is provided in **Appendix 15**). Photographs of focus group discussion (FGD) and awareness activities are attached in **Appendix 16**. A summary of consultations is presented in Table 10.

Table 10: Summary of consultations

S. No	Date and Place	People Consulted	Number of Person consulted			Issues Discussed	Outcome
			Total	Male	Female		
1	12.10.2021 Meeting Hall, Collectorate, Bundi	City Level Committee Meeting	11	09	02	Need for upgradation of existing drains, proposed storm water drainage subproject works under additional financing.	All the participants welcomed the proposed subproject and given their consensus for proposed storm water works.
2	05.01.2022 Kota Entry Gate, Bundi	Local public as well as identified vendors/hawkers	06	06	00	Present drainage system of the area and proposed drainage system and type of impact and compensation mechanism, mitigation measures	Public in general were satisfied with areas/drains selected for this subproject. The potentially affected persons wanted to understand the compensation mechanism. The entire mechanism was explained including the cut-off date, grievance redress mechanism and the additional assistance for vulnerable persons.
3	05.01.2022 Lanka Gate, Bundi	Local public as well as identified vendors/hawkers	11	10	01	Present drainage system of the area and proposed drainage system and type of impact and compensation mechanism, mitigation measures	Public in general were satisfied with areas/drains selected for this subproject and assured all support during work. The potentially affected persons enquired about compensation mechanism. The entire mechanism was explained including the cut-off date, grievance redress mechanism and the

S. No	Date and Place	People Consulted	Number of Person consulted			Issues Discussed	Outcome
			Total	Male	Female		
							additional assistance for vulnerable persons.
4	05.01.2022 Nawal Sagar Road, Bundi	Local public as well as identified vendors/hawkers	10	09	01	Present drainage system of the area and proposed drainage system and type of impact and compensation mechanism, mitigation measures	Public in general were satisfied with the components identified and assured for required support. The potentially affected persons also wanted to understand the compensation mechanism. The entire mechanism was explained including the cut-off date, grievance redress mechanism and the additional assistance for vulnerable persons.
5	05.01.2022 Ahinsa Circle, Bundi	Local public as well as identified vendors/hawkers	07	07	00	Present drainage system of the area and proposed drainage system and type of impact and compensation mechanism, mitigation measures	Public in general were satisfied with areas/drains selected for this subproject and assured all support during work. The potentially affected persons enquired about the compensation mechanism. The entire mechanism was explained including the cut-off date, grievance redress mechanism and the additional assistance for vulnerable persons.
6	05.01.2022 Nagar Parishad, Bundi	Government official of Municipal Council, Bundi	04	04	00	Present drainage system of the area and proposed drainage system and type of impact and compensation mechanism, mitigation measures	Public in general were satisfied with the components identified and assured for required support. The potentially affected persons also wanted to understand the compensation mechanism. The entire mechanism was explained including the cut-off date, grievance redress mechanism and the additional assistance for vulnerable persons.
7	06.01.2022 Nagar Colony, Bundi	Local public as well as identified vendors/hawkers/ shop owners	07	07	00	Present drainage system of the area and proposed drainage system and type of impact and compensation mechanism, mitigation measures	Public in general were satisfied with the components identified and assured for required support. The potentially affected persons also wanted to understand the compensation mechanism. The entire mechanism was

S. No	Date and Place	People Consulted	Number of Person consulted			Issues Discussed	Outcome
			Total	Male	Female		
							explained including the cut-off date, grievance redress mechanism and the additional assistance for vulnerable persons.
8	06.01.2022 Chougan Gate, Bundi	Local public as well as identified vendors/hawkers/ shop owners	10	10	00	Present drainage system of the area and proposed drainage system and type of impact and compensation mechanism, mitigation measures	Public in general were satisfied with the components identified and assured for required support. The potentially affected persons wanted to understand the compensation mechanism. The entire mechanism was explained including the cut-off date, grievance redress mechanism and the additional assistance for vulnerable persons.
9	24.03.2023 Meeting Hall, Collectorate, Bundi	Stakeholder Consultation with government officials and public representatives	47	40	07	Need for upgradation of existing drains, proposed storm water drainage subproject works under additional financing.	All the participants welcomed the proposed subproject and provided their consensus for proposed storm water works.
10	12.06.2023 Rani Ji Ki Bawdi, Lanka Gate and Devpura colony, Bundi	Local public as well as identified vendors/hawkers	25	23	02	Present status of drainage system in Bundi town. Advantages of proposed drainage system keeping in view the lack of drainage system in town. Disclosure about entitlement matrix and ADB policy. Mitigation to be adopted by the contractor during construction.	Local communities informed there should be proper drainage system in town. Most of the dirty water of the drains are flowing on road and filled up with either sludge or mud. People expected the drains to be properly rehabilitated as funding will not be an issue. Local communities/ shopkeepers were very happy after knowing that during construction livelihood loss of temporary business entities will be considered as per as per ADB's entitlement matrix.
			138	125	13		

Source: Multiple public and stakeholder consultations, 2021-2023

B. Information Disclosure

31. This draft resettlement plan will be duly uploaded in ADB and local government's websites. During the subproject implementation, construction schedules will be informed to all residents (including affected persons') prior to the commencement of pipe laying through signboards. The signboards will be in local language and will include at minimum: (i) section to be affected, (ii) start and end dates of construction work at the location, (iii) information on traffic rerouting if any, and (iv) contact information for questions/grievances.

32. During preparation of draft resettlement plan, cut-off date for temporary impacts was communicated in the entire affected area at the start of the census survey and also list of potential affected persons was displayed area wise on dated 19 June 2023 and at the same time for the entire city to prevent duplication in identification of affected persons specifically those moving into a new area during project planning and implementation phase. Copy of cut-off date notification is attached in **Appendix 17**.¹⁶ Such information sharing will facilitate affected persons to have access to lists in their area and resolve issues around any duplication, missing/absentee person from the list. Resettlement plan/ information, education and communication (IEC) materials will be translated in Hindi and will be disclosed/discussed with vendors/hawkers and beneficiaries, including those who are unable to read, in Hindi and/or their local dialect.

C. Continued Consultation and Participation

33. Consultation and disclosure have been a continuous process since from the beginning of the project. Information dissemination is being carried out throughout project circle to affected persons including the vulnerable affected persons, and other residents. The PMU will extend and expand the consultation and disclosure process during the construction period. The PMU, and with the support of CAPPC, conducting public awareness campaigns. Community groups will be consulted and made aware of the civil works and project activities, anticipated impacts and mitigation measures, grievance redress process and contact details of PIU/ PMU personnel prior to construction.

V. GRIEVANCE REDRESS MECHANISM

34. A project-specific, three-tier grievance redress mechanism (GRM) covers both environment and social issues. The GRM has been established to receive, evaluate, and facilitate the resolution of affected persons' concerns, complaints, and grievances about the social and environmental performance at project level. The GRM aims to provide a time-bound and transparent mechanism to voice and resolve social and environmental concerns related to the project. Assessment of the GRM designed and implemented for Rajasthan Urban Sector Development Program (RUSDP)¹⁷ shows that the system was effective in timely resolution of

¹⁶ For the vendors/hawkers who were not present during conclusion of survey on 12 June 2023, opportunity was given to submit their details latest by 19 June 2023 in the Project Implementation Unit (PIU) so that their respective name/s can be included in the list of affected persons.

¹⁷ The procedures followed for grievance redress during implementation of RUSDP Phase III included the project GRM and the pilot GRM software application (Smart Check) in Pali, the Sampark portal of Government of Rajasthan, and the Chief Minister's helpline. Complaints received through various channels were mostly minor and pertained to damage to existing water supply pipelines and disruption of water supply during construction, delays in road restoration, and pending new connections. Complaints related to damage to private property (compound walls/steps, etc.) were less in number. The grievances were mostly possible to resolve in coordination with the contractors. Complaints received were immediately referred by the CAPC/PMDSC supervision staff to the PIU Nodal officer (safeguards) and concerned engineer at PIU, who advised them on further action. Follow up with the contractor on

grievances in a transparent manner.¹⁸ The multichannel, project-specific, three-tier GRM is functional at RUSDP, hence the design of GRM for RSTDSP takes into account the proposed institutional structure for RSTDSP and the positive features and learnings from the previous GRM.¹⁹

35. **Common GRM:** A common GRM is in place for social, environmental, or any other grievances related to the project. The GRM will provide an accessible and trusted platform for receiving and facilitating resolution of affected persons' grievances related to the project. The implementation of this resettlement plan/RIPPs/DDRs/IEEs follows the GRM described below:

36. Public awareness campaigns within entire ULB/Municipal area will ensure that awareness on grievance redress procedures is generated. The nodal officer- safeguards and gender supported by ASO at zonal level, will oversee the conduct of ULB/project coverage area-based awareness campaigns by the town-level safeguards and safety officers, through the CAPPC. The awareness campaigns will ensure that poor and vulnerable households are made aware of grievance redress procedures and entitlements. Contractors will provide pamphlets to communities prior to start of works and billboards during construction. The pamphlets and billboards will include relevant environmental and social safeguards, GRM information, and contact details of key personnel from PIU and contractors.

37. Affected persons will have the flexibility of conveying grievances/suggestions by dropping grievance redress/suggestion forms (refer **Appendix 18** for template of grievance registration form) in complaint/suggestion boxes that will be installed by project PIUs or by e-mail, by post, or by writing in a complaints register in ULB offices/complaints register at contractor's work site or by sending a WhatsApp message to the PIU²⁰ or by dialing the phone number of town level PIU/CAPPC or by dialing a toll-free number.²¹ Any aggrieved person can also avail the facilities of online grievance monitoring system 'Rajasthan Sampark' portal to register their grievances which is a parallel mechanism of grievance registration, in addition to the project GRM.²² Careful documentation of the name of the complainant, date of receipt of the complaint, address/contact details of the person, location of the problem area, and how the problem was resolved will be undertaken and feedback provided to the complainant on action/decision taken. The SSO of town/city level PIU will have the overall responsibility for timely grievance redressal on environmental and social safeguards issues and for registration of grievances, related disclosure, with the assistance of project consultants. In case of grievances that are immediate and urgent in the perception of the complainant, the contractor, and officials of PIU with assistance from CMSC

complaint resolution was undertaken by PIU Nodal officer CAPC and PMDSC and final feedback sought from complainant upon resolution. Complaints requiring inter-departmental coordination were referred to the PMU for resolution, and feedback provided to complainant. The PMU kept regular track of grievances through WhatsApp and email alerts, ensuring registration and follow-up until resolution.

¹⁸Town-level grievance registration data indicates that a large number of grievances were registered, pointing to the effectiveness of the multi-channel GRM. No major grievance was received for RUSDP Phase III. The GRM helped smoothen the process of project implementation, hence the proposed architecture for the RSTDSP GRM remains similar, with some refinement, taking into account the changes in institutional setup proposed for project implementation.

¹⁹Continued logistics support at field level will be key to successful management of grievance redress under RSTDSP. The target date for establishment of the first level (PIU level) and second level (Zonal level) of GRM is before loan negotiation.

²⁰It is suggested for each PIU to have a dedicated WhatsApp group for registration of grievances and receipt of quick feedback, to be followed by more formal communication.

²¹Project contractors in all project towns will have a toll-free number with specific working hours for registration of grievances related to RSTDSP.

²²<http://www.sampark.rajasthan.gov.in/RajSamWelcome.aspx>

and CAPPCC on-site will provide the most easily accessible or first level of contact for quick resolution of grievances. Contact numbers and names of the concerned PIU safeguard and safety officer, contractors, CAPPCC and CMSC personal will be posted at all construction sites at visible locations.

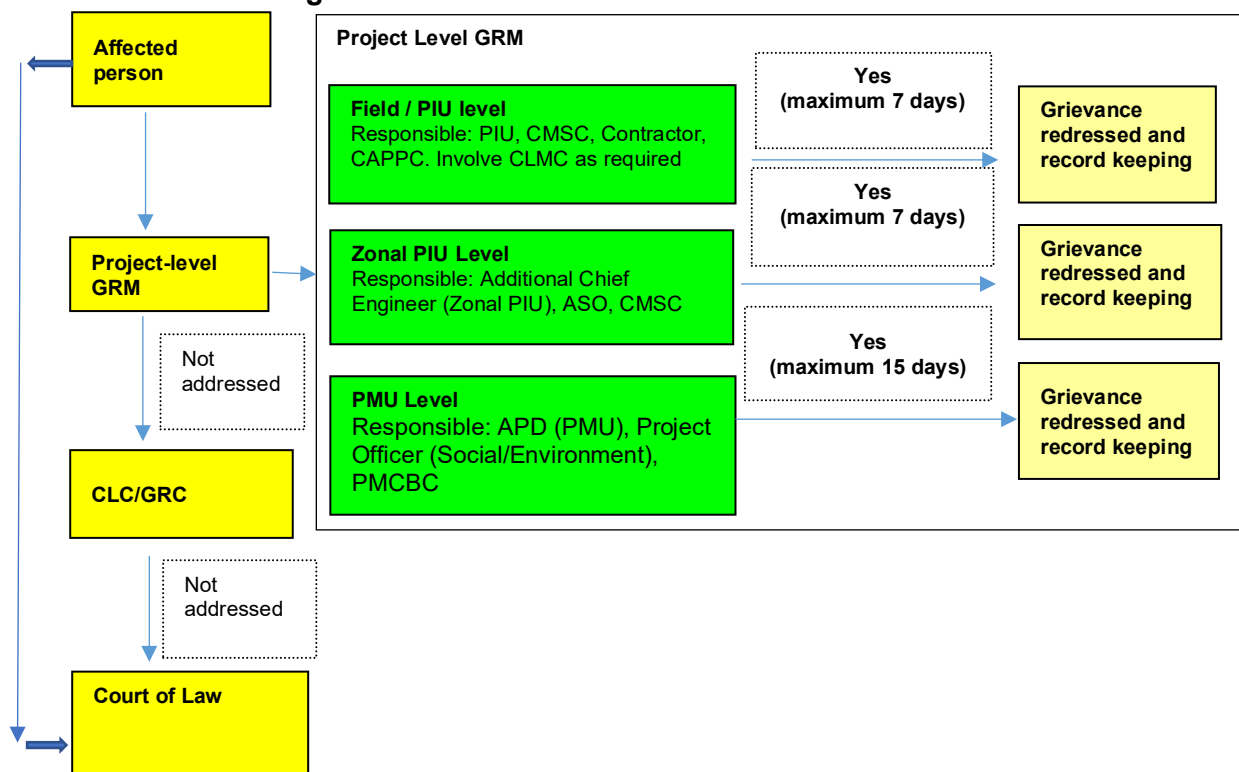
- (i) **1st level grievance.** The contractors, PIU executive engineer /assistant engineer designated as SSO (social and environment), CMSC (safeguard staff) and CAPPCC can immediately resolve issues on-site, in consultation with each other and will be required to do so within 7 days of receipt of a complaint/grievance. If required, city level monitoring committee (CLMC) will be involved in resolution of grievances at the 1st level;²³
- (ii) **2nd level grievance.** All grievances that cannot be redressed within 7 days at field/PIU level will be brought to the notice of Zonal PIU headed by Additional Chief Engineer (ACE). The ACE at zonal PIU will resolve the grievance within 7 days of receipt of complaint/grievance in discussion with the assistant safeguard officer (ASO), field level PIU, CMSC, CAPPCC and the contractor;²⁴
- (iii) **3rd level grievance.** All the grievances that are not addressed by Zonal PIU within 7 days of receipt will be brought to the notice of the PMU. Depending on the nature of grievance, the Project Officer (Social/Environment) at PMU will resolve the grievance within 15 days of receipt of grievance with necessary coordination of Zonal PIU and CMSC and guidance/instruction of additional project director (APD-PMU);
- (iv) Grievances not redressed through this process within/at the project level within stipulated time period will be referred to the CLC/grievance redress committee (GRC), which has been set up.²⁵ In its role as a GRC, the CLC will meet whenever there is an urgent, pending grievance. Other grievances can be discussed during its regular meetings. Zonal PIU will inform the CLC regarding any grievances required to be resolved urgently. The GRC will resolve the grievance within 15 days of receiving the complaint. In case of any indigenous peoples impacts in subprojects, the CLC/GRC must have representation of the affected indigenous people community, the chief of the tribe or a member of the tribal council as traditional arbitrator (to ensure that traditional grievance redress systems are integrated) and an NGO working with indigenous people groups; and
- (v) The multi-tier GRM for the project is outlined below (Figure 7), each tier having time-bound schedules and with responsible persons identified to address grievances and seek appropriate persons' advice at each stage, as required. The GRC will continue to function throughout the project duration.

²³ In case the complainant is a vendor, the 1st level grievance redress committee will make effort to resolve the concern at this level, in his/her presence.

²⁴ In case the complainant is a vendor, and the grievance is not resolved at the 1st level, the issue will be brought up to 2nd level grievance redress committee. The 2nd level grievance committee, if required, may invite a representative from the local Town Vendor Committee to resolve the matter.

²⁵ City Level Committee (CLC)/grievance redress committees (GRCs) has been constituted for each town/city under the Chairmanship of District Collector to provide overall subproject guidance and "to sort out issues and remove hindrances, if any". CLC formed at city-level/district level with members composed of: District Collector as Chairperson and following as members: ULB Commissioner/Mayor/Chairman; Deputy Mayor/Vice Chairman ULB; Chairman / Secretary Urban Improvement Trust (UIT); Head of Zonal/field level PIU as Member Secretary; one representative each from relevant government departments as appropriate (PWD/PHED/Town Planning Department etc.). All CLCs in their role as GRCs will have at least one-woman member/chairperson. In addition, for project-related grievances, representatives of affected persons, community-based organizations (CBOs), and eminent citizens will be invited as observers in GRC meetings. The concerned Member of Parliament (MP) and Member of Legislative Assembly are also part of the CLC.

Figure 7: Grievance Redress Mechanism-RSTDSP



Note: APD = additional project director, ASO = assistant safeguards officer, CAPPC = community awareness and public participation consultant, CMSC = construction management and supervision consultants, CLC = city level committee, CLMC = city level monitoring committee, GRC = grievance redress committee, PIU = project implementation unit, PMU = program management unit, PMCBC = project management and capacity building consultant.

38. The project GRM notwithstanding, an aggrieved person shall have access to the country's legal system at any stage and accessing the country's legal system can run parallel to accessing the GRM and is not dependent on the negative outcome of the GRM. In case of grievance related to land acquisition, resettlement and rehabilitation, the affected persons will have to approach a legal body/court specially proposed under the RFCTLARRA, 2013.²⁶

39. People who are, or may in the future be, adversely affected by the project may submit complaints to ADB's Accountability Mechanism. The Accountability Mechanism provides an independent forum and process whereby people adversely affected by ADB-assisted projects can voice, and seek a resolution of their problems, as well as report alleged violations of ADB's operational policies and procedures. Before submitting a complaint to the Accountability Mechanism, affected people should make an effort in good faith to solve their problems by working with the concerned ADB operations department. Only after doing that, and if they are still dissatisfied, should they approach the Accountability Mechanism.²⁷

40. **Record-keeping.** The PIU Bundi will keep records of grievances received, including contact details of complainant, date the complaint was received, nature of grievance, agreed corrective actions and the date these were affected and final outcome. The number of grievances

²⁶ The Authority admits grievance only with reference to the Land Acquisition and R&R issues under the RFCTLARRA, 2013.

²⁷ Accountability Mechanism. <http://www.adb.org/Accountability-Mechanism/default.asp>.

recorded and resolved, and the outcomes will be displayed/disclosed in the PMU office, PIU offices, and on the web, as well as reported in monitoring reports submitted to ADB on a semi-annual basis.

41. **Periodic review and documentation of lessons learned.** The PMU project officers (Social and Environment) will periodically review the functioning of the GRM in each town and record information on the effectiveness of the mechanism, especially on the project's ability to prevent and address grievances.

42. **Costs.** Contractors are required to be allocated budget for pamphlets and billboards as part of the EMP. Costs involved in resolving the complaints (meetings, consultations, communication and reporting/information dissemination) will be borne by the concerned PIU at town level while costs related to escalated grievances will be met by the PMU. Cost estimates for grievance redress are included in resettlement cost estimates.

VI. POLICY AND LEGAL FRAMEWORK

43. The policy framework and entitlements for the RSTDSP are based on:

- (i) The Right to Fair Compensation and Transparency in Land Acquisition, Rehabilitation and Resettlement Act (RFCT in LARR), 2013;²⁸
- (ii) ADB's Safeguard Policy Statement (SPS), 2009. The salient features of Government and ADB policies are summarized below. The resettlement principles and procedures to be followed for social safeguards under RSTDSP are detailed out in the resettlement framework document and project implementation shall be carried out in its full compliance.

44. The resettlement framework considers other relevant National Acts/State Government policies and principals. Out of those acts and policies, for this document The Street Vendors (Protection of Livelihood and Regulation of Street Vending) Act, 2014 and the Rajasthan Street Vendors (Protection of Livelihood and Regulation of Street Vending) Rules, 2016 are discussed briefly in the sections below.

45. The key involuntary resettlement principles of the ADB Safeguards Policy Statement (2009) are:

- (i) Screen the project early on to identify past, present, and future involuntary resettlement impacts and risks. Determine the scope of resettlement planning through a survey and/or census of displaced persons, including a gender analysis, specifically related to resettlement impacts and risks.
- (ii) Carry out meaningful consultations with affected persons, host communities, and concerned nongovernment organizations. Inform all displaced persons of their entitlements and resettlement options. Ensure their participation in planning, implementation, and monitoring and evaluation of resettlement programs. Pay particular attention to the needs of vulnerable groups, especially those below the poverty line, the landless, the elderly, women and children, and Indigenous Peoples, and those without legal title to land, and ensure their participation in consultations. Establish a grievance redress mechanism to receive and facilitate resolution of the affected persons' concerns. Support the social and cultural

²⁸ Ministry of Law and Justice. The Act received the assent of the President on the 26 September 2013.

institutions of displaced persons and their host population. Where involuntary resettlement impacts and risks are highly complex and sensitive, compensation and resettlement decisions should be preceded by a social preparation phase

- (iii) Improve, or at least restore, the livelihoods of all displaced persons through (i) land-based resettlement strategies when affected livelihoods are land based where possible or cash compensation at replacement value for land when the loss of land does not undermine livelihoods, (ii) prompt replacement of assets with access to assets of equal or higher value, (iii) prompt compensation at full replacement cost for assets that cannot be restored, and (iv) additional revenues and services through benefit sharing schemes where possible.
- (iv) Provide physically and economically displaced persons with needed assistance, including the following: (i) if there is relocation, secured tenure to relocation land, better housing at resettlement sites with comparable access to employment and production opportunities, integration of resettled persons economically and socially into their host communities, and extension of project benefits to host communities; (ii) transitional support and development assistance, such as land development, credit facilities, training, or employment opportunities; and (iii) civic infrastructure and community services, as required.
- (v) Improve the standards of living of the displaced poor and other vulnerable groups, including women, to at least national minimum standards. In rural areas provide them with legal and affordable access to land and resources, and in urban areas provide them with appropriate income sources and legal and affordable access to adequate housing.
- (vi) Develop procedures in a transparent, consistent, and equitable manner if land acquisition is through negotiated settlement to ensure that those people who enter into negotiated settlements will maintain the same or better income and livelihood status.
- (vii) Ensure that displaced persons without titles to land or any recognizable legal rights to land are eligible for resettlement assistance and compensation for loss of non-land assets.
- (viii) Prepare a resettlement plan elaborating on displaced persons' entitlements, the income and livelihood restoration strategy, institutional arrangements, monitoring and reporting framework, budget, and time-bound implementation schedule.
- (ix) Disclose a draft resettlement plan, including documentation of the consultation process in a timely manner, before project appraisal, in an accessible place and a form and language(s) understandable to affected persons and other stakeholders. Disclose the final resettlement plan and its updates to affected persons and other stakeholders.
- (x) Conceive and execute involuntary resettlement as part of a development project program. Include the full costs of resettlement in the presentation of project's costs and benefits. For a project with significant involuntary resettlement impacts, consider implementing the involuntary resettlement component of the project as a stand-alone operation.
- (xi) Pay compensation and provide other resettlement entitlements before physical or economic displacement. Implement the resettlement plan under close supervision throughout project implementation.
- (xii) Monitor and assess resettlement outcomes, their impacts on the standards of living of displaced persons, and whether the objectives of the resettlement plan have been achieved by taking into account the baseline conditions and the results of resettlement monitoring. Disclose monitoring reports.

46. The Street Vendors (Protection of Livelihood and Regulation of Street Vending) Act, 2014. The Street Vendors (Protection of Livelihood and Regulation of Street Vending) Act, 2014 came into force on 5 March 2014 and seeks to protect the livelihoods of street vendors while regulating street vending. The Act recognizes street vendors of different types including mobile (moving) vendors, stationary (vending from a particular place), natural markets (spaces where buyers and sellers traditionally congregate), vendors with temporary built-up structures, hawkers, peddlers and squatters. It provides for regulation of street vendors, defines the rights and duties of street vendors and requires definition of designated vending zones, issue of certificates of vending and identity cards to street vendors, and proposes vending fees and maintenance charges. Under the Act, each state government is required to define the public purpose for which a street vendor may be evicted and the manner of relocation, manner of giving notice, and provides for a dispute resolution mechanism. As per the Act, planning and regulation of street vending is to be undertaken at town level by the Town Vending Committee. The Act also provides for social audit of the activities of the Town Vending Committee.

47. **The Rajasthan Street Vendors (Protection of Livelihood and Regulation of Street Vending) Rules, 2016.** In exercise of power conferred to state under Section 36 of the central act, the state government has framed rules for implementation of the Act in the state. The State rules outlines the following:

- (i) The State Government shall constitute a Town Vending Committee (TVC) for every local authority [Section 3 (1)]. In the election for representative of street vendors if due representation of the Scheduled Castes, the Scheduled Tribes, Other Backward Classes, minorities and persons with disabilities is not found, the State Government shall nominate one additional member from amongst such categories in the Town Vending Committee [Section 3 (6)].
- (ii) Every street vendor, identified under the survey carried out under sub-section (1) of Section 3 of the Act. who has completed the age of eighteen years may be issued a certificate of vending by the Town Vending Committee. [Section 8 (1)]
- (iii) The Town Vending Committee at its office shall maintain all necessary records as are required to be maintained by it under the Act and these rules and also a soft copy duly updated into its computer system. All records relating to allotment of space to street vendors shall be preserved at least for five years and beyond that till the period of currency of their licenses and for such further period in cases where any litigation with regard to any place is pending. All records including maps, road plans showing existing site of street vending shall be a permanent record of Town Vending Committee. (Section 7)
- (iv) The Town Vending Committee shall take final decision about vending zones along with their holding capacity as worked out by the local authority. TVC shall be responsible for issuing, withholding, suspending and cancelling of the vending certificate. [Section 14 (1)]
- (v) The State Government shall constitute a Grievance Redressal and Dispute Resolution Committee at each divisional headquarters. (Section 15)
- (vi) Any street vendor having grievance for any matter under the Act, except those matters as are specified in Section 11 of the Act, may file an application in writing. (Section 16).

48. Core involuntary resettlement principles for the RSTDSP to be followed for each subproject, including sample subprojects are:

- (i) land acquisition, and other involuntary resettlement impacts will be avoided or minimized exploring all viable alternative subproject designs;
- (ii) adverse impacts to indigenous peoples' dignity, human rights, livelihood systems and culture as well as to the natural and cultural resources of indigenous peoples will be avoided;
- (iii) where unavoidable, time-bound resettlement plans (RPs)/ resettlement and indigenous people plan (RIPPs)/Indigenous Peoples Plan (IPPs) will be prepared and affected persons will be assisted in improving or at least regaining their pre-program standard of living;
- (iv) full information and close consultations with affected persons including consultation with affected persons on compensation, disclosure of resettlement information to affected persons, and participation of affected persons in planning and implementing subprojects will be ensured;
- (v) vulnerable groups will be provided special assistance; beneficial impacts to indigenous peoples will be ensured through special measures identified in the IPP/RIPP, if any.
- (vi) payment of compensation to affected persons including non-titleholders (e.g., informal dwellers/squatters, and encroachers) for acquired assets at replacement rates;
- (vii) payment of compensation and resettlement assistance prior to the contractor taking physical acquisition of the land and prior to the commencement of any construction activities;
- (viii) provision of income restoration and rehabilitation; and
- (ix) establishment of appropriate grievance redress mechanisms.

49. **Comparison of Government and ADB Policy.** The RFCTLARR Act, 2013 represents a significant milestone in the development of a systematic approach to address land acquisition, rehabilitation and resettlement collectively in India. RFCTLARRA, 2013 has also laid down similar principles like ADB's SPS, 2009 and focus on avoiding or minimizing involuntary impacts, if not restoring and enhancing the quality of life of affected families irrespective of title to the land. Table 11 presents a comparison of the Government of India policies (RFCTLARRA, 2013), the state policies vis-à-vis ADB's SPS, 2009, and identifies gaps and gap filling measures.

Table 11: Detailed Policy Comparison

S. No	Involuntary Resettlement Policy Principle	ADB Safeguard Policy Statement	Right to Fair Compensation and Transparency in Land Acquisition, Rehabilitation and Resettlement Act, 2013	Street Vendors (Protection of Livelihood and Regulation of Street Vending) Act, 2014, and Rajasthan Street Vendors (Protection of Livelihood and Regulation of Street Vending) Rules, 2016	Measures to bridge gaps
1	Screen project	Screen the project to identify past, present and future involuntary resettlement impacts and risks. Conduct survey and/or census of displaced persons, including a gender analysis, specifically related to resettlement.	Section 4 (I) it is obligatory for the appropriate Government that intend to acquire land for a public purpose to carry out a Social Impact Assessment study in consultation with concerned Panchayat, Municipality or Municipal Corporation, as the case maybe, at village level or ward level in the affected area. The Social Impact Assessment study report shall Be made available to the public in the manner prescribed under section 6.	There is no specific requirement for screening mentioned in the central Act or State Rules. However, under sub-section (1) of Section 3 of the central Act it is mentioned that Town Vending Committee (TVC) will carry out a survey in every urban local body (ULB) area for identifying every street vendor; and those who have completed the age of eighteen years (18) may be issued a certificate of vending by the TVC. The TVC shall maintain all necessary records of street vendors including maps, road plans showing existing site of street vending shall be a permanent record of TVC. (Section 7 of State Rules) TVC shall take final decision about vending zones along with their holding capacity as worked out by the local authority.	No gap in conduct of social impact analysis between RFCTLARRA and SPS. Gap in screening past, present and future involuntary resettlement impacts and risks. The project will undertake screening of all subprojects using the ADB involuntary resettlement checklist, to identify past, present and future involuntary resettlement impacts and risks.
2	Consult stakeholders and establish	Carryout consultations with displaced persons, host	Whenever a Social Impact Assessment is required to be prepared under section 4, the	Section 20 under the central Act 2014, outlines provision of redressal of grievances or	No gap between SPS and RFCTLARRA.

S. No	Involuntary Resettlement Policy Principle	ADB Safeguard Policy Statement	Right to Fair Compensation and Transparency in Land Acquisition, Rehabilitation and Resettlement Act, 2013	Street Vendors (Protection of Livelihood and Regulation of Street Vending) Act, 2014, and Rajasthan Street Vendors (Protection of Livelihood and Regulation of Street Vending) Rules, 2016	Measures to bridge gaps
	grievance redress mechanism (GRM)	communities and concerned NGOs. Informally displaced persons of their entitlements and resettlement options.	appropriate Government shall ensure that a public hearing is held at the affected area, after giving adequate publicity about the date, time and venue for the public hearing, to ascertain the views of the affected families to be recorded and included in the social impact assessment report. The Land Acquisition Rehabilitation and Resettlement Authority shall be established in each state by the concerned state government to hear disputes arising out of projects where land acquisition has been initiated by the state government or its agencies.	resolution of disputes of street vendors. Section 15 and 16, of the State rules 2016 outlines grievance redressal mechanism.	Gap in establishing a project-level GRM for projects that do not have significant resettlement impacts. The Project will establish project-level GRM.
3	Improve or at least restore, the livelihoods of all displaced, and payment at replacement cost.	Improve or restore the livelihoods of all Displaced persons through: (i) land-based resettlement strategies;(ii) prompt replacement of assets with access to assets of equal or higher value, (iii) prompt compensation at full replacement cost for assets that cannot be restored, and (iv) additional revenues and services through	The Deputy Commissioner having determined the market value of the land to be acquired shall calculate the total amount of compensation to be paid to the landowner (whose land has been acquired) by including all assets attached to the land.	No specific requirement related to restoration or improvement of livelihoods mentioned.	No gap between SPS and RFCTLARRA. Assets to be compensated at replacement cost without depreciation.

S. No	Involuntary Resettlement Policy Principle	ADB Safeguard Policy Statement	Right to Fair Compensation and Transparency in Land Acquisition, Rehabilitation and Resettlement Act, 2013	Street Vendors (Protection of Livelihood and Regulation of Street Vending) Act, 2014, and Rajasthan Street Vendors (Protection of Livelihood and Regulation of Street Vending) Rules, 2016	Measures to bridge gaps
		benefit sharing schemes where possible.			
4	Assistance for displaced persons	Provide physically and economically displaced persons with needed assistance	Schedule I, provides market value of the land and value of the assets attached to land. Schedule II provides resettlement and rehabilitation package for landowners and for livelihood losers including landless and special provisions for Scheduled Tribes.	No specific rules mentioned.	No gap between SPS and RFCTLARRA. Entitlement Matrix outlines compensation and assistance for Affected persons.
5	Improve standard of living of displaced vulnerable groups	Improve the standards of living of the displaced poor and other vulnerable groups, especially those below the poverty line, the landless, the elderly, women, children, indigenous peoples, and those without title to land, to at least national minimum standards.	Special provisions are provided for vulnerable groups.	No specific measures for vulnerable groups mentioned.	No gap between SPS and RFCTLARRA. Entitlement Matrix outlines assistance for vulnerable groups, as defined by ADB policy.

S. No	Involuntary Resettlement Policy Principle	ADB Safeguard Policy Statement	Right to Fair Compensation and Transparency in Land Acquisition, Rehabilitation and Resettlement Act, 2013	Street Vendors (Protection of Livelihood and Regulation of Street Vending) Act, 2014, and Rajasthan Street Vendors (Protection of Livelihood and Regulation of Street Vending) Rules, 2016	Measures to bridge gaps
6	Negotiated settlement	Develop procedures in a transparent, consistent, and equitable manner if land acquisition is through negotiated settlement to ensure that those people who enter into negotiated settlements will maintain the same or better income and livelihoods status	Section 46 of RFCTLARR Act, 2013 permits direct purchase of land and undertaking direct negotiation with the landowner.	Not applicable.	To ensure a fair and transparent process, an independent third-party will be required to certify whether the process of negotiated settlement was undertaken without coercion, in a transparent, consistent and equitable manner.
7	Compensation for non-titleholders	Ensure that displaced persons without titles to land or any recognizable legal rights to land are eligible for resettlement assistance and compensation for loss of non-land assets. In the rural area, provide them with access to resources. In the urban area, provide them with access to housing.	Schedule II provides benefits to families whose livelihood is primarily dependent on land acquired	No specific provisions.	Entitlement matrix outlines compensation and assistance for non- titleholders, including squatters, encroachers and sharecroppers.

S. No	Involuntary Resettlement Policy Principle	ADB Safeguard Policy Statement	Right to Fair Compensation and Transparency in Land Acquisition, Rehabilitation and Resettlement Act, 2013	Street Vendors (Protection of Livelihood and Regulation of Street Vending) Act, 2014, and Rajasthan Street Vendors (Protection of Livelihood and Regulation of Street Vending) Rules, 2016	Measures to bridge gaps
8	Prepare Resettlement Plan	Prepare a resettlement plan/indigenous peoples plan on displaced persons' entitlements, the income and livelihood restoration strategy, institutional arrangements, monitoring and reporting framework, budget, and time-bound implementation schedule.	Preparation of Rehabilitation and Resettlement Scheme including timeline for implementation. Section: 16. (1) and (2). Separate development plans to be prepared. Section 41.	No specific rules mentioned.	No gap between SPS and RFCTLARRA. Resettlement plan will be prepared for subprojects with impact.
9	Disclose Resettlement Plan	Disclose a draft Resettlement plan, including documentation of the consultation processing a timely manner, before project appraisal, in an accessible place and a form and language(s) understandable to displaced persons and other stakeholders. Disclose the final resettlement plan and its updates to displaced persons and other stakeholders	Under clause 18, the Commissioner shall cause the approved Rehabilitation and Resettlement Scheme to be made available in the local language to the Panchayat, Municipality or Municipal Corporation. As the case maybe, and the offices of the district collector the Sub-Divisional Magistrate and the Taluka, and shall be published in the affected areas, in such manner as may be prescribed and uploaded on the website of the appropriate government.	No specific rules mentioned.	No gap between SPS and RFCTLARRA. The resettlement framework and resettlement plans will be disclosed to affected persons.
10	Cost of resettlement	Include the full costs of measures proposed in the resettlement plan and indigenous peoples plan as part of project's costs and	Section 16. (I) Upon the publication of the preliminary Notification under sub- section (/) of section II by the Collector, the Administrator for	No specific rules mentioned.	No gap between SPS and RFCTLARRA. Cost of resettlement will be covered by the executive agency.

S. No	Involuntary Resettlement Policy Principle	ADB Safeguard Policy Statement	Right to Fair Compensation and Transparency in Land Acquisition, Rehabilitation and Resettlement Act, 2013	Street Vendors (Protection of Livelihood and Regulation of Street Vending) Act, 2014, and Rajasthan Street Vendors (Protection of Livelihood and Regulation of Street Vending) Rules, 2016	Measures to bridge gaps
		benefits. For a project with significant involuntary resettlement impacts, consider implementing the involuntary resettlement component of the project as a stand-alone operation.	Rehabilitation and Resettlement shall conduct a survey and undertake a census of the affected families, in such manner and within such time as may be Prescribed, which shall include:(a) particulars of lands and immovable properties being acquired of each affected family;(b) livelihoods lost in respect of land losers and landless whose livelihoods are primarily dependent on the lands being acquired;(c) a list of public utilities and government buildings which are affected or likely to be affected, where resettlement of affected families is involved;(d) details of the amenities and infrastructural facilities which are affected or likely to be affected, where resettlement of affected families is involved; and(e) details of any common property		

S. No	Involuntary Resettlement Policy Principle	ADB Safeguard Policy Statement	Right to Fair Compensation and Transparency in Land Acquisition, Rehabilitation and Resettlement Act, 2013	Street Vendors (Protection of Livelihood and Regulation of Street Vending) Act, 2014, and Rajasthan Street Vendors (Protection of Livelihood and Regulation of Street Vending) Rules, 2016	Measures to bridge gaps
11	Taking over possession before payment of compensation	Pay compensation and provide other resettlement entitlements before physical or economic displacement. Implement the resettlement plan under close supervision throughout project implementation.	38 (I) The Collector shall take possession of Land after ensuring that full payment of compensation as well as rehabilitation and resettlement entitlements are paid or tendered to the entitled persons within a period of three months for the compensation and a period of six months for the monetary part of rehabilitation and resettlement entitlements listed in the Second Schedule commencing from the date of the award made Under section 30.	No specific rules mentioned.	No gap between SPS and RFCTLARRA.
12	Monitoring	Monitor and assess resettlement outcomes, their impacts on the standards of living of displaced persons, and whether the objectives of the resettlement plan have been achieved by taking into account the baseline conditions and the results of resettlement monitoring. Disclose monitoring reports.	48 (I) The Central Government may, whenever necessary for national or inter-state projects, constitute a national monitoring committee for reviewing and monitoring the implementation of Rehabilitation and resettlement schemes or plans under this Act.	No specific rules mentioned.	RFCTLARRA does not specify the frequency of monitoring. The project will prepare monitoring reports semi-annually as per SPS.

ADB = Asian Development Bank, GRM = grievance redress mechanism, NGO = nongovernment organization, RFCTLARRA = Right to Fair Compensation and Transparency in Land Acquisition, Rehabilitation and Resettlement Act, SPS = Safeguard Policy Statement

VII. ENTITLEMENTS, ASSISTANCES AND BENEFITS

A. Types of Losses and Affected Person (AP) Category

50. The anticipated types of losses due to the proposed subproject components under RSTDSP comprise (i) potential temporary income loss to vendors/hawkers and (iii) impacts to vulnerable persons (from amongst the temporarily affected persons).

51. According to ADB SPS 2009, in the context of involuntary resettlement with reference to economic impacts, affected persons (APs) are those who are economically displaced (loss of productive land, structures, assets, access to assets, income sources, or means of livelihood). Absence of formal and legal title to the land does not bar the affected person from receipt of compensation and resettlement assistance from the project. Vulnerable affected persons are eligible for additional compensation and assistance and are to be accorded priority in employment in project related construction activities.

B. Entitlements

52. As per agreed resettlement framework all the affected persons will be eligible for compensation for of livelihood/income.²⁹ Unavoidable livelihood disruption due to construction activities will be compensated. For this subproject, the maximum estimated period of disruption during pipe laying activities is 14 days. Compensation for lost income (temporary loss) will be paid for a minimum of 14 days or for the period of disruption, whichever is greater. In case the period of disruption is greater than 14 days, the affected persons will be compensated based on the actual days of disruption. All affected persons will also be compensated for the time lag (7% annual inflation in survey income is provisioned) between payment of compensation and the time of survey. 'Shifting assistance' (lump sum ₹1500) will be paid to all affected persons irrespective of their business type. All affected persons who are identified as vulnerable will be eligible for special assistance amounting to ₹9,000 as onetime assistances under temporary impacts for livelihood restoration.

53. All affected persons who are identified in the subproject areas on the cut-off date³⁰ will be entitled to compensation for their loss, and rehabilitation measures (as outlined in the entitlement matrix below) sufficient to assist them to improve or at least maintain their pre project living standards, income-earning capacity and production levels. Affected persons who settle in the affected areas after the cut-off date 12 June 2023 will not be eligible for compensation and assistance. Affected persons will be provided 30 days' advance notice to ensure no or minimal disruption in livelihood. If required, they will also be assisted to temporarily shift for continued economic activity. For example, they will be assisted to shift to the other side of the road where there is no construction. Ensuring there is no income or access loss during sub-project construction is the responsibility of contractors.

54. Work will be undertaken on one side of the road and temporarily affected person (APs) will be assisted in moving to the other side of the road and returning their structures after construction is completed. Where moving is not required, access will be ensured by the contractor through measures prescribed in bidding documents/environmental management plan (EMP). An alternate place in the vicinity will also be identified where more number of affected persons are

²⁹ ADB. 2021. [RSTDSP-additional financing Resettlement Framework](#). Manila

³⁰ Permanent land acquisition will follow the various cut-off dates as specified under RFCTLARRA, 2013 while for the temporary impacts the start date of census and socio-economic surveys will be considered as cut-off date. For the temporary affected persons, the date will be 12.06.2023.

affected at one place (e.g. vegetable market) so that they can continue with their livelihood activities.

Table 12: Entitlement Matrix³¹

Sl. No.	Type of Loss	Application	Definition of Entitled Person	Compensation Policy	Implementation Issues	Responsible Agency
1	Temporary disruption of livelihood	Temporary impacts	<p>Legal titleholders, non-titled affected persons</p> <p>Number of affected households to receive cash assistance for temporary income loss and shifting allowance-27 ((hawkers/ vendors) and 83 permanent shopowners to receive assistance for temporary income loss due to access disruption.</p>	<ul style="list-style-type: none"> 30 days' advance notice regarding construction activities, including duration and type of disruption. Cash assistance based on the minimum wage/average earnings per month for the loss of income/livelihood for the period of disruption Contractor's actions to ensure there is no income/access loss consistent with the IEE.³² Assistance to vendors/hawkers to temporarily shift for continued economic activity (₹ 1,500 as one-time assistance)³³ For construction activities involving unavoidable livelihood disruption, compensation for lost income or a transitional allowance will be paid as per average daily income arrived at from census and socio-economic survey or as per applicable minimum wage, whichever is greater. This assistance shall be paid for a minimum of 14 days or the actual period of disruption, whichever is higher. 	<p>Identification of alternative temporary sites to continue economic activity.</p> <p>Contractor's actions to ensure there is no income/access loss consistent with the initial environmental examination. This includes: leaving spaces for access between mounds of soil, providing walkways and metal sheets to maintain access across trenches for people and vehicles where required, increased workforces to finish work in areas with impacts on access, timing of works to reduce disruption during business hours, by phase constructions schedule and working one segment at a time and one side of the road at a time.</p>	<p>Valuation Committee will determine income lost. Contractors will perform actions to minimize income/access loss.</p> <p>For temporary impacts during construction activities, Safeguard Support Staff (CMSC with the help of CAPPCC will assess/verify impacts through structured surveys. Payment will be made by PIU through Treasury.</p>

³¹All entitlements in rupees (other than those provided under RFCTLARRA) will be adjusted for inflation till the year of compensation payment.

³² This includes: leaving spaces for access between mounds of soil, providing walkways and metal sheets to maintain access across trenches for people and vehicles where required, increased workforces to finish work in areas with impacts on access, timing of works to reduce disruption during business hours, phased construction schedule and working one segment at a time and one side of the road at a time.

³³ For example, assistance to shift to the other side of the road where there is no construction. These will be however given to only non-movable businesses (which are not on wheels).

Sl. No.	Type of Loss	Application	Definition of Entitled Person	Compensation Policy	Implementation Issues	Responsible Agency
2	Impacts on vulnerable affected persons	Temporary impacts	Vulnerable affected persons ³⁴ Number of affected vulnerable households- 04 (hawkers/ vendors) and 16 (permanent shopowners)	<ul style="list-style-type: none"> Livelihood. Vulnerable households will be given priority in project construction employment and provided with income restoration support. Vulnerable persons/businesses will receive ₹9,000 as one-time assistance under temporary impacts. 	Vulnerable households will be identified during the census.	<p>CMSC will verify the extent of impacts through 100% surveys of affected households and determine assistance, verify and identify vulnerable households.</p> <p>PIU and CMSC will monitor and ensure this entitlement.</p>
3	Any other loss not identified	-	-	<ul style="list-style-type: none"> Unanticipated involuntary impacts will be documented and mitigated based on ADB's Safeguard Policy (SPS), 2009 and RSTDSP resettlement framework. 	-	CMSC/CAPPC will ascertain the nature and extent of such loss. PMU will finalize the entitlements in line with ADB SPS, 2009.

³⁴ Vulnerable households include female-headed households, physically handicapped-headed households, scheduled tribe and schedule caste households, Below Poverty Line households, and households with marginal land holdings, that is the only source of livelihood, and majority of that land is being acquired under the project.

55. If construction activities result in unavoidable livelihood disruption, compensation for lost income or a transitional allowance for the period of disruption whichever is greater will be provided. Vulnerable affected persons will be given priority in project construction employment and provided with additional special assistance for income restoration support. Compensation and assistance to affected persons must be made prior to possession of land/assets and prior to the commencement of civil works contracts. Since most affected households have moveable stalls, identity cards should be distributed 30 days before compensation. In summary, temporarily affected persons will be provided with:

- (i) 30 days' advance notice regarding construction activities, including duration and type of disruption.
- (ii) Contractor's actions to ensure there is no income/access loss consistent with the initial environmental examination. This includes leaving spaces for access between mounds of soil, providing walkways and metal sheets to maintain access across trenches for people and vehicles where required, increased workforces to finish work in areas with impacts on access, timing of works to reduce disruption during business hours, phased construction schedule and working one segment at a time and one side of the road at a time
- (iii) Assistance to mobile vendors/hawkers to temporarily shift for continued economic activity. For example, assistance to shift to the other side of the road where there is no construction.
- (iv) For construction activities involving unavoidable livelihood disruption, compensation for lost income or a transitional allowance for the period of disruption whichever is greater.

VIII. RESETTLEMENT BUDGET AND FINANCING PLAN

56. The resettlement budget for Bundi stormwater drainage subproject includes resettlement assistance calculated as per the entitlement matrix and contingency provision amounting to 20% of the total cost and is given in Table 13. Community awareness and public participation consultants (CAPPC) will be involved in facilitating the disbursement process and will facilitate opening bank accounts for the affected persons who do not have bank accounts. The costs are conservative estimates and will be confirmed during detailed project preparation and planning. The total resettlement cost for the subproject is ₹ **1,325,220/-**. The Superintending Engineer / Executive Engineer of the PIU will issue order for release of payment to affected persons, which shall be released through electronic clearance service/National Electronic Fund Transfer (ECS/NEFT) transaction from bank, through concerned treasury of the state administration.

57. Details of resettlement plan budget estimation:

- (i) **Total number of affected persons:**
 - A.** Total 27 vendors/hawkers were identified as a project affected persons during inventory loss of income survey.
 - B.** Additionally, total 83 permanent shop operators were identified as a project affected persons during inventory loss of income survey. Both the 27 vendors/hawkers and the 83 permanent shop operators will face temporary loss of income due to loss of access for temporary period during drain construction. Temporary livelihood losses are estimated for 14 days for the 27 vendors/hawkers and for the 83 permanent shopowners who will also incur temporary income loss due to access disruption during civil works.
- (ii) **Total number of vulnerable affected persons:**

- A.** Vulnerability assistance has been budgeted for 04 affected persons (APs) among vendors/ hawkers and
- B.** 16 affected persons among permanent shops owners identified during inventory loss survey. Vulnerability assistance for RSTDSP has been budgeted as ₹9000 per person, in accordance with the entitlement matrix.
- (iii) **Compensation against daily income loss:**
- A.** as per census and socio-economic survey, the total of daily income for all surveyed 27 hawkers/ vendors is ₹ 9,600 and accordingly the average of this total figure i.e., ₹355 has been considered as average daily income of 27 affected persons (it is higher than the daily minimum wage rate of Rajasthan, which is ₹ 252). This average has been applied for all 27 affected persons (vendors/hawkers) in budget estimate.
- B.** as per census and socio-economic survey, the total of daily income for all 83 permanent shops is ₹35,650 and accordingly the average of this total figure i.e., ₹430 has been considered as average daily income of 83 affected persons (it is higher than the daily minimum wage rate of Rajasthan, which is ₹ 252). This average has been applied for all 83 affected persons (permanent shop operators) in the budget estimate. During subproject implementation, payment will be disbursed to permanent shop owners as per their disclosed taxable income as submitted with Income Tax Department/s.
- (iv) **Shifting assistance:** Shifting assistance shall be provided to movable structures. Out of 110 (27 vendors+83 permanent shops) potentially affected persons, 27 have movable structures while 83 possess permanent shops, facing temporary access disruption. For all the 27 movable vendors, a uniform amount of ₹ 1500 is proposed as shifting assistance.
- (v) **Contingency amount** of 20% is also included in budget provision for any unforeseen impacts during execution of civil work.

Table 13: Resettlement Budget³⁵

S. No	Item	Unit Nos (Affected persons)	Unit Rate* (₹)	Amount (₹)
A	Resettlement Costs – 27 Vendors			
1	Assistance for temporary livelihood impact (income loss) for 14 days ³⁶	27 APs	₹355 per day ³⁷	1,34,190
2	Shifting Assistance (lump-sum)**	27 APs	₹1,500 one time	40,500
3	Assistance for the temporary disruption of livelihood to vulnerable	04 APs	₹9,000 one time	36,000

³⁵ Grievance redress costs are part of the contractor's budget and PMU/PIU budgets hence not presented in budget table; and consultation costs are included in consultancy costs and hence not included in this budget.

³⁶ For construction activities involving unavoidable livelihood disruption, compensation for lost income or a transitional allowance will be paid as per average daily income arrived at from census and socio-economic survey or as per applicable minimum wage, whichever is greater. This assistance shall be paid for a minimum of 14 days or the actual period of disruption, whichever is higher.

³⁷ Total income per day, summed up for the surveyed affected persons – vendors/hawkers (27) comes to ₹9,600 and accordingly an average of ₹355 per day per affected person has been arrived. The average income arrived (₹355 approx), is above the current minimum wage (₹ 259 per day for unskilled labour, ₹271 per day for semi-skilled, ₹283 per for skilled labour and highly skilled ₹333) notified by government of Rajasthan, as per government order F8 (5) (6).nu ma abhi/RI/Shram/2000/part/15340 Jaipur dated 2 February, 2022 (Refer to Appendix 9).

S. No	Item	Unit Nos (Affected persons)	Unit Rate* (₹)	Amount (₹)
	households identified as per survey data			
	Sub-Total A			210,690
B	Resettlement Costs – 83 Shops			
1	Assistance for temporary livelihood impacts for 14 days	83 APs	₹430 per day ³⁸	499,660
2	Assistance for the temporary disruption of livelihood to vulnerable households identified as per survey data	16 APs	₹9,000 one time	144,000
	Sub-Total B			643,660
	Total (A+B)			854,350
C	Contingency (20%)			170,870
	Total (A+B+C)			1,025,220
D	Detailed Measurement Survey (DMS) for resettlement plan updating (lumpsum)	1	300,000	300,000
	Grand Total (A+B+C+D)			1,325,220 ₹1.325 million

*All entitlements and compensation to affected persons will be adjusted for inflation and compensation payment determined accordingly.

**Shifting assistance shall be provided to movable structures. Out of 110 (27 vendors+83 permanent shops) potentially affected persons facing temporary livelihood impacts, 27 are having movable structure while 83 possess permanent shops. For all the 27 movable vendors a uniform amount of ₹ 1500 is proposed as shifting assistance.

58. The PIU (with CMSC support staff at PIU level) and CAPPCC will be involved in facilitating the disbursement process and will facilitate opening bank accounts for the affected persons who do not have bank accounts. PIU will prepare compensation details including names of affected persons, bank account details, compensation amount, and submit to the district treasury to enable timely compensation payments prior to start of civil works. PIU with support from CMSC field staff and CAPPCC will monitor compensation payment to affected persons. CMSC will support the PIU to monitor, document and maintain evidence of payments in PIU's records. Zonal PIU will monitor all town level PIUs for compliances in this respect.

IX. INSTITUTIONAL ARRANGEMENTS AND IMPLEMENTATION SCHEDULE

A. Institutional Arrangements

59. The proposed implementation arrangements include Local Self Government Department (LSGD), Government of Rajasthan which will be the executing agency of the project. The department will be responsible for overall strategic guidance and for ensuring compliance with ADB's loan covenants. RUDSICO will be the implementing agency for the RSTDSP responsible for technical supervision and project implementation. The RUDSICO Board under the

³⁸ Total income per day, summed up for all surveyed affected persons – permanent shops (83) come to ₹35,650 and accordingly an average of ₹430 per day per affected person has been arrived. The average income arrived (₹430 approx), is much above the current minimum wage (Rs 259 per day for unskilled labour, 271 per day for semi-skilled, 283 per for skilled labour and highly skilled ₹333) notified by government of Rajasthan, as per government order F8 (5) (6).nu ma abhi/RI/Shram/2000/part/15340 Jaipur dated 2 February, 2022(Refer to Appendix 9). During subproject implementation, payment will be disbursed to permanent shop owners as per their disclosed taxable income as submitted with Income Tax Department/s.

Chairmanship of the Minister for Urban Development, and members comprising of the Chief Secretary, Secretaries of LSGD, Finance, Planning, Public Works Department (PWD), public health engineering department (PHED) and the project director, RUIDP as member secretary. It shall have full powers to decide on matters related to RSTDSP. The Board will take needful policy decisions, provide administrative and financial approvals, expedite clearances of project matters, ensure inter-departmental coordination and provide guidance to the PMU. As per GO dated 21 February 2018, all powers and responsibilities of earlier state level empowered committee (SLEC, under RUIDP Phase III) have now been transferred to RUDSICO Board.

60. RUDSICO already established a state-level PMU, headed by dedicated project director, and housed in EAP division of RUDSICO. For the purpose of project implementation, 2 zonal PIUs, at Jaipur and Jodhpur, headed by ACE has been established. At field level, town-level PIUs will be established for project implementation on ground.

B. Safeguard Implementation Arrangements

61. **Project management unit.** RUDSICO already established a state-level PMU, headed by dedicated project director, and housed in EAP division of RUDSICO. For the purpose of project implementation, 2 zonal PIUs, at Jaipur and Jodhpur, headed by ACE has been established. At PMU, there will be 2 dedicated project officers: (i) project officer (Environment); and (ii) project officer (Social and Gender), who are responsible for compliance with the environmental, social safeguards and gender in project implementation. Project officer (social and gender) have an overall responsibility in implementation of the RSTDSP as per the social safeguards frameworks (resettlement framework and indigenous people planning framework [IPPF]) and gender equality and social inclusion (GESI) Action Plan agreed between ADB and the government, including appropriate monitoring and reporting responsibilities. Project Officer (Social and Gender) at the PMU is supported by the SSS and the gender specialist of PMCBC. Key safeguard and gender mainstreaming related tasks and responsibilities at the PMU level are as follows:

62. Social Safeguards and Gender

- (i) Ensure subprojects conform to the agreed subproject selection criteria for the project;
- (ii) Review and finalize subproject involuntary resettlement and indigenous people category;
- (iii) Oversee preparation of resettlement plans, DDRs, and indigenous people plans (IPPs); confirm existing resettlement plans, DDRs, and IPPs are updated based on detailed designs, and that new subproject resettlement plans, DDRs are prepared in accordance with the resettlement framework and IPPF prepared for the project;
- (iv) Liaise with district administration for land acquisition, transfers; ensuring land availability;
- (v) Ensure that resettlement plans, DDRs, and IPPs are included in the bidding documents and civil works contracts;
- (vi) Provide oversight on social safeguard management aspects of subprojects and facilitate and follow-up to ensure that any delays in land procurement are addressed;
- (vii) Ensure and monitor the provision in the contract to include the indigenous people to benefit from the facilities constructed under the project;
- (viii) Facilitate and ensure compliance with all government rules and regulations regarding no objection certificates, third party certificates for negotiated settlement or donation, land ownership, and transfer details for each site, as relevant;

- (ix) Supervise and guide the zonal PIUs and city level PIUs to properly carry out the social safeguard monitoring;
- (x) Review, monitor, and evaluate the effectiveness with which the resettlement plans, IPPs, and provisions of DDRs are implemented, and recommend corrective actions to be taken as necessary;
- (xi) Consolidate monthly social safeguard and gender monitoring reports from PIUs and the CMSCs and submit semi-annual social safeguard monitoring reports to ADB;
- (xii) Ensure timely disclosure of final resettlement plans, DDRs, and IPPs in locations and form accessible to the public and affected persons;
- (xiii) Address any grievances brought about through the grievance redress mechanism promptly;
- (xiv) Oversee the assessment of training needs of affected persons and vulnerable persons by PIUs and/or PMCBC, coordinate training activities and convergence with the livelihood programs of the government;
- (xv) Ensure effective implementation of GRM at all levels;
- (xvi) Coordinate database management for social safeguards implementation and monitoring;
- (xvii) Coordinate public awareness campaigns by the PIUs including resettlement provisions with the help of print and electronic media; and
- (xviii) Serve as Gender Focal Point at PMU, which would involve overseeing - with the support of PMCBC, the implementation, monitoring and reporting on the GESI action plan.

63. The PMU is being supported by three institutional consultants under the supervision and control of project director, PMU: (i) the PMCBC will support the PMU; (ii) 2 CMSC will support the 2 zonal PIUs and town-level PIUs; and (iii) community awareness and public participation (CAPP) Consultants, will support the zonal PIUs and town-level PIUs.

64. **Zonal Project implementation units.** There are 2 zonal level PIUs at Jaipur and Jodhpur. Under each zonal PIU, there are city/town level PIUs, for ease of day-to-day monitoring and management at local level. The Additional Chief Engineer at each Zonal PIU is serving as the Nodal Officer, Safeguards and Gender. Each Zonal PIU has a staffed with an assistant safeguards officer (ASO Environmental and Social Safeguards) who are assisting PMU project officer (environment/social) in implementation of the environmental/social safeguards and GESI Action Plan in PIUs under its jurisdiction. Zonal PIUs will undertake internal monitoring and supervision and record observations throughout the project period to ensure that the safeguards and mitigation measures are provided as intended.

65. The zonal level ASO will oversee safeguards implementation by the city/town level PIUs, coordinate public consultations, information disclosure, regulatory clearances and approvals, implementation of resettlement plans, EMP implementation, and grievance redressal.

66. The Zonal PIUs will oversee and support social safeguards and gender equality and social inclusion action plan implementation by the PIUs at town/city level, through the following key tasks:

- (i) fill up involuntary resettlement and indigenous people impact checklist and classify the project;
- (ii) supervise CMSC to coordinate with PIUs and safeguards field staff for conduct census and socio-economic surveys, detailed measurement surveys, and verification surveys of affected persons, conduct consultations with affected

- persons, finalize the list of affected persons, prepare and/or update the resettlement plan, DDR, RIPP/IPP with the assistance of CMSC and submit to PMU for review and approval and submission to ADB;
- (iii) supervise PIUs to inform affected persons about (a) the project cut-off date; (b) public notice for the schedule of land acquisition and/or occupation; (c) entitlement matrix; and (d) compensation packages against different categories of loss and a tentative schedule of land clearing and/or acquisition for the start of civil works activities;
 - (iv) coordinate valuation of assets, such as land and trees of various species. Finalize compensation packages based on proper due diligence and assessment;
 - (v) facilitate land acquisition and compensation processes in consultation with the district administration; coordinate, supervise, and monitor the disbursement of compensation;
 - (vi) Support PIUs to obtain no objection certificates, land documents, and third-party certifications as required for the subproject, in coordination with PIUs;
 - (vii) support PMU to include resettlement plans, IPPs, RIPPs and DDRs in bidding documents and civil works contracts;
 - (viii) guide PIUs to oversee implementation of avoidance and mitigation measures in the resettlement plans, DDRs, RIPPs and IPPs by contractors, including compliance with all government rules and regulations; take necessary action for obtaining ROW;
 - (ix) guide and monitor PIUs to oversee resettlement plans, DDR, RIPP and IPP, and gender equality and social inclusion action plan implementation and maintenance of data for monitoring by contractors;
 - (x) ensure listing of town wise BPL households;
 - (xi) assist in conducting needs assessment to list skills relevant to the sector;
 - (xii) assist to identify participants for livelihood and skilling training for women and members of other vulnerable groups;
 - (xiii) ensure that the project maintains sex disaggregated data on staff, consultants, construction workforce participation, labor and project related trainings;
 - (xiv) ensure that gender focal points are nominated in town level PIUs;
 - (xv) ensure and monitor the provision in the contract to include the indigenous people to benefit from the facilities constructed under the project;
 - (xvi) to ensure that corrective actions are taken when necessary to ensure compliance with SPS and loan covenants;
 - (xvii) submit monthly social monitoring reports to PIUs and PMU;
 - (xviii) guide PIUs to conduct continuous public consultation and awareness;
 - (xix) address any grievances brought about through the grievance redress mechanism promptly;
 - (xx) organize an induction course for the training of contractors, preparing them on RPs, DDR, IPP, and gender equality and social inclusion action plan implementation, social safeguard, and gender monitoring requirements related to mitigation measures, grievance redress mechanism and on taking immediate action to remedy unexpected adverse impacts or ineffective mitigation measures found during implementation;
 - (xxi) liaise with the district administration, and line departments for dovetailing government's schemes for income generation and development programs for affected people, as and when required; and
 - (xxii) assist in the implementation, monitoring, and reporting progress of gender equality and social inclusion action plan.

67. **Town/City Level Project Implementation Unit.** The town-level PIUs shall be responsible for the quality of works executed under the project and will be guided by the zonal PIUs. The city/town PIUs will be responsible for implementation of the IEE/resettlement plan/IPP/RIPP/GESI action plan. The town-level PIUs will be headed by a project manager (executive engineer or assistant engineer) and supported by CMSC field staff. Environment specialist of CMSC will assist PIU in implementation of environmental safeguard. Social and gender specialist of CMSC will assist PIU in implementation of social safeguard and GESI related tasks. At each PIU, the assistant project manager will be given additional responsibilities of safeguard tasks and will be designated as SSO. The SSO will be assisted by the social and gender specialist and environment Specialist of CMSC in reviewing updated/revised IEEs, conducting surveys for updating of resettlement plan/due diligence report, public consultation and disclosure, assessment of entitlement and computation of compensation other than those covered under the RFCTLARRA, 2013, etc. The SSO, with the support of CMSC Social safeguards and Gender Specialist and CMSC field support staff, will assist Zonal ASO and PMU project officer (social) in implementation of the following key tasks. They will also be responsible for coordination of field level activities related to safeguards conducted by the DB contractor and CMSC. Key role and tasks of town/city level PIU will be:

- (i) Provide field data to fill up IR/IP impact checklist and classify the project;
- (ii) Conduct census and socio-economic surveys, detailed measurement surveys, and verification surveys of affected persons, conduct consultations with affected persons, prepare list of affected persons, provide all data required to prepare/update resettlement plans/DDR/RIPPs/PPs with the assistance of CMSC field support, and ensure updated information is submitted to zonal PIU for preparation/updating of documents with CMSC and DB contractor's support;
- (iii) Inform affected persons about tentative schedule of land acquisition/occupation, entitlement matrix and compensation packages against different categories of loss, and cut-off date;
- (iv) Coordinate valuation of assets, such as land, trees of various species, etc. Based on proper due diligence and assessment, prepare compensation packages;
- (v) Coordinate, supervise and monitor disbursement of compensation;
- (vi) Obtain no objection certificates (NOCs), land documents, third party certifications as required for the subproject;
- (vii) Support Zonal PIUs to prepare/update RPs/RIPPs/PPs/DDRs;
- (viii) Oversee day-to-day implementation of impact avoidance and mitigation measures in resettlement plans/DDRs/RIPPs/PPs and EMP by contractors, including compliance with all government rules and regulations particularly health and safety, take necessary action for obtaining ROW;
- (ix) Oversee maintenance of data for monitoring, by consultants and contractors;
- (x) Implement corrective actions when necessary to ensure no adverse social impacts;
- (xi) Submit monthly social monitoring reports to zonal PIU;
- (xii) Conduct continuous public consultation and awareness;
- (xiii) Set up GRM at field/site/PIU level and ensure it is fully functional. Address any grievances brought about through the grievance redress mechanism in a timely manner;
- (xiv) Ensure that induction course for the training of contractors is conducted regularly. Prepare contractors (with consultants' support) on resettlement plans/DDR/RIPP/IPP/GAP implementation, social safeguard and gender monitoring requirements related to mitigation measures, health and safety and on

- taking immediate action to remedy unexpected adverse impacts or ineffective mitigation measures found during the course of implementation;
- (xv) Liaise with the District Administration and line departments for dovetailing Government's schemes for income generation and development programs for affected persons, as and when required;
- (xvi) Supervise the work of all consultants at town level (CMSC, CAPPCC).
- (xvii) Undertake day-to-day implementation of final resettlement plans and GESI action plan;
- (xviii) Provide field level information required to prepare periodic safeguard monitoring reports in a format acceptable to ADB and quarterly GESI action plan updates in the format provided in PAM;
- (xix) Ensure relevant data on implementation of GESI action plan is collected and a gender-sensitive communication strategy and information, education and communication (IEC) materials are designed, illustrating key social and behavioural messages related to hygiene, sanitation, and health jointly with the communication specialist and in accordance with the GESI action plan; and
- (xx) Extend support in carrying out awareness campaigns in project towns.

68. **Design-build-operate Contractor.** The contractor will be required to update the IEE and will be responsible for providing final design (including pipe alignments) to the supervision consultant for finalization/updating of resettlement plan. The contractor shall appoint an environment, health and safety (EHS) engineer who will be responsible on a day-to-day basis for (i) ensuring implementation of EMP, (ii) coordinating with the town-level PIUs and environment specialists of project consultant teams; (iii) community liaison,³⁹ consultations with interested/affected people, (iv) field-level grievance redress; and (iv) reporting.

69. The contractor will be required to submit to RUDSICO, for review and approval, a site-specific environmental management plan (SEMP) including (i) proposed sites or locations for construction work camps, storage areas, hauling roads, lay down areas, disposal areas for solid and hazardous wastes; (ii) specific mitigation measures following the approved EMP; (iii) monitoring program per SEMP; (iv) budget for SEMP implementation. No works can commence prior to approval of SEMP.

70. A copy of the EMP or approved SEMP will be kept on-site during the construction period at all times. Non-compliance with, or any deviation from, the conditions set out in the EMP or SEMP constitutes a failure in compliance and will require corrective actions. The EARF and the IEEs specify responsibilities in EMP implementation during design, construction and operation and maintenance (O&M) phases.

71. The DB Contractor will have a dedicated social outreach team (SOT) and designated social supervisor, who will hold a Master's degree in social science and would have at least 5 years of experience in resettlement planning and implementation and engage with the PIU, CAPPCC and CMSC on social safeguards, health and safety, and core labor standards. The key role of the Contractor's Social Supervisor related to social safeguards will be to:

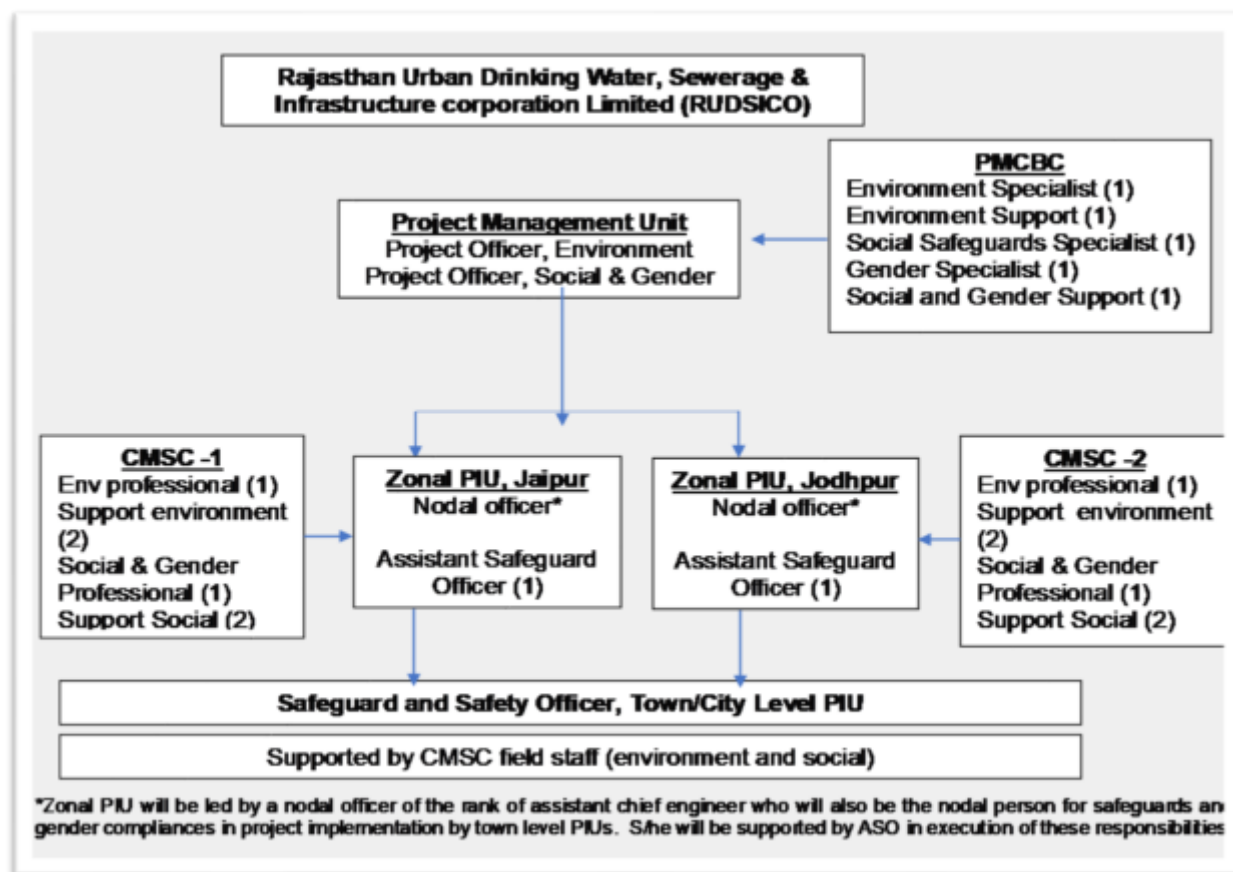
³⁹ Reasonable size social outreach team (SOT) to be appointed by contractor to facilitate community liaison, consultations and R&R implementation (including resolution of grievances). Requirement of SOT will be included in bid document.

- (i) Work in close coordination with the PIU, CMSC and PMCBC engineers and social safeguards personnel to finalize detailed design keeping the safeguard principles adopted for the project in view;
- (ii) Ensure that all design-related measures (e.g., special considerations for the vulnerable related to facility locations or design, mitigation measures for affected persons etc.), are integrated into project designs before approval.
- (iii) Conduct joint walk-throughs with PIU, design engineers and social safeguards personnel of CMSC in sites/sections ready for implementation; identify the need for detailed measurement surveys, and support CMSC to jointly conduct detailed measurement surveys and census surveys to arrive at the final inventory of loss.
- (iv) Support project consultants in updating the draft resettlement plan/due diligence report/IPP/RIPP for submission to PIU/PMU and ADB for review and approval.
- (v) Ensure strict adherence to agreed impact avoidance and mitigation measures in the resettlement plan/DDR/RIPP/IPP during implementation.
- (vi) Assist with grievance redressal and ensure recording, reporting and follow-up for resolution of all grievances received; and
- (vii) Submit monthly progress reports including safeguards, health and safety and gender-disaggregated data as required for monitoring

72. The resettlement plans /IPPs are to be included in bidding and contract documents and verified by the PIUs and PMU. All contractors will be required to designate an Environment, Health and Safety (EHS) supervisor to ensure implementation of EMP/resettlement plan social safeguard provisions in the agreed resettlement framework for the Project during civil works and O&M, who will also have the responsibility for communication with the public under the guidance of PMU/PIUs and grievance registration. Contractors are to carry out all mitigation and monitoring measures outlined in their contract.

73. The PMU and PIUs will ensure that bidding and contract documents include specific provisions requiring contractors to comply with: (i) all applicable labor laws and core labor standards on (a) prohibition of child labor as defined in national legislation for construction and maintenance activities; (b) equal pay for equal work of equal value regardless of gender, ethnicity, or caste; and (c) elimination of forced labor; and with (ii) the requirement to disseminate information on sexually transmitted diseases, including HIV/AIDS, to employees and local communities surrounding the project sites.

Figure 8: Safeguard Organogram – RSTDSP



22. Further details on agencies responsible for social safeguard implementation during different project phases are given in Table 14 below:

Table 14: Institutional Roles and Responsibilities

Responsible Agency	Responsibility		
	Pre-Construction Stage	Construction Stage	Post-Construction
PMU Project Officer; (Social),	(i) Review IR/IP impact categorization checklists, and assign categorization based on SPS 2009 (ii) Review and approve RPs/RIPPs/DDR/PPs and submit to ADB for approval and disclosure in ADB website (iv) Ensure approved RPs/RIPPs/DDR/PPs are disclosed in RSTDSP/PMU websites and summary posted in public areas accessible and understandable by local people. (v) Ensure social safeguard documents are included in bid	(i) Over-all social safeguards compliance of the project (ii) Monitor and ensure compliance of RPs/RIPPs/PPs as well as any other provisions and conditions. (iii) Review monthly monitoring report. (iv) Prepare and submit to ADB semi-annual monitoring reports. (v) If necessary, prepare Corrective Action Plan and ensure implementation of corrective actions to ensure no impacts are	(i) Compliance monitoring to review the social safeguard performance of project component, if required and as specified in RPs/RIPPs/PPs. (ii) Coordinate for external monitoring reports if necessary.

Responsible Agency	Responsibility		
	Pre-Construction Stage	Construction Stage	Post-Construction
	<p>documents and contracts</p> <p>(vi) Organize an orientation workshop for PMU, PIU, ULB and all staff involved in project implementation on ADB SPS, relevant national and/or state laws, RP/IPP preparation implementation and monitoring, timely payment of compensation before start of civil work, mitigation measures, public relations and ongoing and meaningful consultations, grievance redress, etc.</p> <p>(vii) Assist in timely redressal of grievances</p> <p>(viii) Organize an induction course for the training of contractors on social safeguards.</p> <p>(ix) Ensure compliance with ADB SPS and all government rules and regulations regarding impacts to IP (scheduled tribe) community.</p> <p>(x) Assist PMU, PIUs to document and develop good practices case studies as per the RP implementation process and schedule.</p> <p>(xi) Monitor the grievance redress process and ensure grievances redress within prescribed timeframe.</p>	<p>mitigated;</p> <p>(vi) Organize capacity building programs on social safeguards</p> <p>(vii) Coordinate with national and state level government agencies</p> <p>(viii) Assist in addressing any grievances brought about through the Grievance Redress Mechanism in a timely manner as per the GRM</p> <p>(ix) Coordinate PIUs, consultants and contractors on mitigation measures involving the community and affected persons and ensure that social concerns and suggestions are incorporated and implemented.</p>	
Zonal PIU, Assistant Safeguard Officer	<p>(i) Coordinate updating/preparation of RPs/RIPPs/IPP/DDR with CMSC's support and ensure the documents are included in bid documents and contract agreements.</p> <p>(ii) Disclose approved RPs/RIPPs/IPP/DDRs.</p> <p>(iii) Obtain all necessary agreements, sale deeds, transfers of title, consents/ NOCs, third party certification etc. as applicable. Ensure compliance to the provisions and conditions in such documents.</p> <p>(iv) Guide town/city level PIUs in RP/RIPP/IPP</p>	<p>(i) guide PIUs to oversee implementation of avoidance and mitigation measures in by contractors.</p> <p>(ii) Take necessary action for obtaining rights of way;</p> <p>(iii) Oversee implementation of RPs/RIPPs/IPP.,</p> <p>(iv) Take corrective actions when necessary.</p> <p>(v) Ensure monthly reports contain relevant sections on social safeguards implementation. Consolidate and submit</p>	<p>(i) Conducting social monitoring, as specified in the RPs/RIPPs/IPP.</p>

Responsible Agency	Responsibility		
	Pre-Construction Stage	Construction Stage	Post-Construction
	<p>implementation including payment of compensation prior to civil work, encumbrance free sites for construction work, dissemination of information/notice prior to start of construction etc.</p> <p>(v) Organize an induction course for the training of contractors, preparing them on site situations and local sensitivities, scheduling of work as per local community's requirements, if any, monitoring requirements and taking immediate actions to mitigate unanticipated impacts.</p> <p>(vi) Consolidate monthly social and GESI monitoring reports by town-level PIUs and submit to PMU;</p> <p>(vii) Continued consultation activities with stakeholders.</p>	<p>monthly social monitoring reports to PMU,</p> <p>(vi) Conduct public consultation and awareness raising during the entire project cycle.</p> <p>(vii) (vii) Formulate time bound corrective actions for non-compliances</p> <p>(viii) Address any grievances brought about through the grievance redress mechanism in a timely manner as per the GRM.</p>	
Town/City Level PIU Safeguard and Safety Officer	<p>(i) Provide necessary data for IR/IP categorization.</p> <p>(ii) Conduct sample socio-economic surveys, data analysis during RP/RIPP/IPP preparation and detailed measurement surveys for RP/RIPP preparation and updating; submit updated information to zonal PIUs for updating of RPs/DDR/RIPPs with CMSC's support. (iii) Liaise with affected persons and district administration regarding land acquisition, payment of compensation.</p> <p>(iv) Coordination with departments/individuals regarding consent/NOCs/land records/agreements/transfers and third-party certification.</p>	<p>(i) Oversee day-to-day implementation of impact avoidance and mitigation measures proposed RPs/DDR/RIPPs including compliance with all government rules and regulations.</p> <p>(ii) Take corrective actions when necessary to ensure no adverse social impacts.</p> <p>(iii) Submit monthly monitoring reports with social safeguards compliance to PMU.</p> <p>(iv) Conduct public consultation and awareness activities throughout the project cycle.</p> <p>(v) Address any grievances brought about through the grievance redress mechanism in a timely manner</p>	<p>(i) Ensure coordination with the stakeholders including APs/IP to ensure project benefits as envisaged.</p> <p>(ii) Prepare case studies/ good practices for the project.</p>
Consultants –	(i) Assist PMU to review IR/IP checklists and categorization;	(i) Assist PMU to monitor RP/RIPP/IPP	(i) Assist PMU in monitoring

Responsible Agency	Responsibility		
	Pre-Construction Stage	Construction Stage	Post-Construction
1.PMCBC-Social Safeguard Specialist – 1	<p>(ii) Assist PMU to review and ensure RPs/RIPPs/IPPs are prepared/updated based on detailed design as per agreed RF/IPPF and submit to PMU for approval</p> <p>(iii) Assist PMU/PIUs in coordination with different departments, obtaining all necessary inter-departmental transfers, permits, consents, NOCs, etc. Ensure provisions and conditions are incorporated in the RPs/RIPPs/IPPs and detailed design documents.</p> <p>(iii) Assist in ensuring RPs/RIPPs/IPPs are included in bid documents and contract agreements. Assist in determining adequacy of cost for RPs/RIPPs/IPPs implementation.</p> <p>(iv) Assist in addressing any grievance.</p> <p>(v) Assist PMU in setting up monitoring systems for social safeguards and GESI.</p> <p>(vi) Assist PMU in the design and conduct training and capacity building programs and workshops.</p> <p>(vii) Assist PMU to guide all project entities (zonal PIUs, PIUs, CMSCs) in social safeguards and GESI implementation, monitoring and reporting.</p>	<p>implementation as per the approved document.</p> <p>(ii) Recommend corrective action measures for non-compliance by contractors, if any.</p> <p>(iii) Assist in the review of monitoring reports submitted by contractors.</p> <p>(iv) Assist in the compilation / preparation of semi-annual social monitoring reports.</p> <p>(v) Assist in the preparation of quarterly progress reports, including reporting on social safeguards and GESI implementation.</p> <p>(vi) Assist PMU to supervise and conduct public consultation and awareness activities throughout the project cycle.</p> <p>(vi) Assist in addressing any grievances brought about through the Grievance Redress Mechanism in a timely manner.</p>	<p>of socioeconomic status of affected persons, post RP/RIPP implementation.</p>

Responsible Agency	Responsibility		
	Pre-Construction Stage	Construction Stage	Post-Construction
2.CMSC-2 Social Safeguards Professional and field support staff	<p>(i) Assist zonal PIUs and town/city level PIUs to prepare/update RPs based on detailed design and detailed measurement surveys;</p> <p>(ii) Guide CMSC field staff and contractor's social supervisor to conduct joint surveys and collect all information and conduct site-specific consultations required for preparing/updating RPs/DDR/RIPPs and for preparing IR/IP checklists</p> <p>(iii) Guide CMSC field staff in supporting PIUs to announce cut-off dates, and disclose RPs/RIPPs to affected persons and implement RPs/RIPPs</p> <p>(iv) Support zonal and town-level PIUs in RP/RIPP and GESI implementation, monitoring and reporting, and grievance resolution and reporting.</p>	<p>(i) Support zonal PIUs to ensure (through field staff) that PIUs and contractors implement impact avoidance and mitigation measures;</p> <p>(ii) Assist town level PIUs (though field staff) to ensure RPs/RIPPs are implemented and all compensation paid prior to start of civil works</p> <p>(iii) Assist in monitoring and reporting, preparation of quarterly and semi-annual reports.</p> <p>(iv) Assist in grievance resolution and reporting.</p>	<p>(i) Supervise contractors to ensure any land required temporarily during construction, is restored to original condition, post construction.</p> <p>(ii) Assist zonal PIUs in monitoring of socioeconomic status of APs, post RP implementation.</p>
Contractors (Officer)	<p>(i) Review the RPs/RIPPs/PPs and provide information about changes needed as per revised design and scope of works to PIU/CMSC/PMCBC for final revision of documents.</p> <p>(ii) Identify the need for detailed measurement surveys and conduct detailed measurement surveys to arrive at the final inventory of loss</p> <p>(iii) Support project consultants in updating the draft resettlement plan / due diligence report for submission to PIU/PMU and ADB for review and approval.</p> <p>(iv) Assist with grievance redressal and ensure recording, reporting and follow-up for resolution of all grievances received.</p> <p>(v) Assist PIU in disclosing relevant information on social</p>	<p>(i) Ensure compensation is paid prior to start of work. Implement EMP.</p> <p>(ii) Implement corrective actions if necessary.</p> <p>(iii) Prepare and submit monitoring reports including pictures to PIU</p> <p>(iv) Brief staff, employees, and labor about the requirements of the good engineering practices to avoid / mitigate any impacts.</p> <p>(v) Bear the costs of any damages/compensation resulting from non-adherence to the provisions RPs/RIPPs/PPs or written site instructions;</p> <p>(viii) Ensure that PIUs are timely informed of any foreseeable activities related to RP/RIPP/IPP implementation.</p>	<p>(i) Ensure benefits are availed by citizens as envisaged. (ii) Request certification from PIU</p>

Responsible Agency	Responsibility		
	Pre-Construction Stage	Construction Stage	Post-Construction
	safeguards. (vi) Ensure strict adherence to ADB and government policy on social safeguards.		

ADB = Asian Development Bank, CMSC= Construction Management and Supervision Consultant, CAPPC = community awareness and participation consultant, FGD = focus group discussion, PIU =project implementation unit, IPP= Indigenous people plan, PMCBC = project management and capacity building consultant, PMU =project management unit, RP= resettlement plan, ULB= urban local body.

C. Institutional Capacity and Development

74. RUSIDCO-EAP has experienced project staff for social safeguards, with knowledge and experience of ADB social safeguard policies and their implementation. However, retirement of existing staff during project implementation, transfer of candidates or recruitment/designation of new candidates as safeguards officers at zonal or town level will require training of the new staff and officers who will be involved in project preparation and implementation of this Project. The PMCBC Social Safeguard Specialist is responsible for training the PMU's safeguards officers (environmental and social), and PIUs' engineers and social safeguards officers. The resettlement framework includes indicative training modules on safeguards. The PMCBC are coordinating with PMU and PIUs on specific capacity development program.⁴⁰

- (i) sensitization on ADB's Policies and guidelines on social and indigenous people safeguards (ADB's Safeguard Requirement 2 and 3: Involuntary Resettlement and Indigenous Peoples) including meaningful consultation, GRM and accountability mechanism;
- (ii) introduction to the assessment of involuntary resettlement and indigenous peoples impacts and mitigation measures, including best practices, in the design, construction, operation and maintenance of water supply, sewerage, roads, and drainage subprojects;
- (iii) preparation and review of RPs/RIPPs/IPPs/DDRs based on preliminary design, and updating of the documents based on the final design;
- (iv) improved coordination within nodal departments;
- (v) disbursement of compensation, consultation; and
- (vi) monitoring and reporting requirements.

75. Table 15 provides the indicative training needs assessment. The cost of trainings will be borne under the Project's capacity building program by PMU. The detailed cost and specific modules will be customized for the available skill set after assessing the capabilities of the target participants and the requirements of the project by the SSS of PMCBC.

⁴⁰ The CMSC conducted training of contractors (engineers as well as safeguards personnel) at site and the requirement of safeguards during subproject execution was briefed, photographs and attendance sheet of this training is attached in **Appendix 19 and 20**.

Table 15: Indicative Training Needs Assessment

Description	Target Participants and Venue	Source of Funds
1. Introduction and Sensitization to Social/Resettlement Issues (1 day) - ADB Safeguards Policy Statement - Government of India and Rajasthan applicable social safeguard acts - Incorporation of social/resettlement components under EMP into the project design and contracts - Monitoring, reporting and corrective action planning	All staff and consultants involved in the project At PMU, Jaipur	PMU cost
2. resettlement plan implementation (2 days; 2 times during implementation with interval of one year in-between) - Roles and responsibilities - resettlement plan components and stages in implementation - Construction schedules and timelines - Public relations - Consultations - Grievance redress - Monitoring and corrective action planning - Reporting and disclosure - Timely documentation	All staff and consultants involved in the subproject All contractors prior to award of contract At each PIU	PMU cost
3. Experiences and best practices sharing (1 day) - Experiences on resettlement plan implementation - Issues and challenges - Best practices followed	All staff and consultants involved in the project All contractors At PMU Jaipur	PMU Cost

ADB = Asian Development Bank, EMP = environmental management plan, PIU = project implementation unit, PMU = project management unit.

D. Implementation Schedule

76. The project will be implemented over a period of 18 months. The resettlement plan implementation schedule will vary from subproject to subproject. In general, the project implementation will consist of the three major phases, namely project preparation, land acquisition (if required), and rehabilitation of affected persons. The implementation of the resettlement plan will include: (i) identification of cut-off date and notification, (ii) verification of losses and extent of impacts, (iii) finalization of entitlements and distribution of identity cards, (iv) consultations with APs on their needs and priorities, and (v) resettlement, provision of compensation and assistance, and restoration for APs. The PMU and zonal PIU will ensure that no economic displacement of affected persons will occur until: (i) compensation at full replacement cost has been paid to each displaced person for project components or sections that are ready to be constructed; (ii) other entitlements listed in the resettlement plan are provided to the affected persons. However, public consultation and monitoring will be continued on an intermittent basis as needed during the entire duration of the project. The expected implementation schedule for a subproject is given in Table 16.

Table 16: Implementation Schedule

Activity	Year 1				Year 2	
	Q-1	Q-2	Q-3	Q-4	Q-1	Q-2
i. Establishment of PMU and PIU	♦					
ii. Appointment of PMCBC and CMSC	♦					
iii. Appointment of CAPPCC	♦					
iv. GRC Formation	♦					
v. Briefing of the CLC/CLMC on GRC functions	♦	♦				
vi. Census and socio-economic surveys (issuance of ID cards)	♦	♦				
vii. Consultations and disclosure	♦	♦	♦	♦	♦	♦
viii. Confirmation of government land to be used and transfer from other departments	♦	♦				
ix. RP update/preparation	♦	♦				
x. RP review and approval (PMU and ADB)	♦	♦				
xi. Issue notice to affected persons		♦	♦			
xii. Compensation and resettlement assistance		♦	♦	♦	♦	
xiii. Relocation as required		♦	♦			
xiv. Skills training as required			♦	♦		
xv. Takeover possession of acquired property		♦	♦	♦		
xvi. Internal monitoring		♦	♦	♦	♦	♦
xvii. Handover land to contractors		♦	♦			
xviii. Start of civil works		♦				

ADB = Asian Development Bank, CAPPCC= community awareness and public participation consultant, CLC/CLMC= city level committee/city level monitoring committee, CMSC= construction and supervision consultant, GRC = grievance redress committee, PIU = project implementation unit, PMCBC = project management and capacity building consultant, PMU = project management unit.

Notes: (i) The start date of census survey will be the cut-off date for non-titled affected persons. For titled affected persons, the cut-off date is the date Declaration. (ii) The resettlement plan will be updated based on final detailed design and affected person census and surveys. (iii) Endorsement and disclosure of finalized resettlement plans consistent with the resettlement framework to be undertaken.

X. MONITORING AND REPORTING

77. Resettlement plan implementation will be closely monitored to provide the PMU with an effective basis for assessing resettlement progress and identifying potential difficulties and problems. Internal monitoring will be undertaken by the PIU (through the SSS) with assistance from the PMU SPO. The socio-economic status of the affected persons will be monitored to ensure that their living standards are restored to pre project level or improved. Monthly progress reports will be prepared and submitted to the PMU. PMU will consolidate the same and will submit semiannual monitoring reports to the ADB for approval and disclosure (refer sample monitoring template in **Appendix 21**).

XI. NEXT STEPS

78. Steps for resettlement plan updating and implementation are given below, and are not limited to the same:

- (i) Mitigation methodology and drawing prepared by contractor to avoid impacts on access of permanent shops at busy market areas will be implemented properly. This methodology will be monitored regularly and same will be reported to ADB through semi-annual social safeguards monitoring reports.
- (ii) Land records substantiating that the extensions are proposed on government / department lands will be procured and shared in the updated resettlement plan/social safeguards monitoring reports prior to start of work in such drain sections.
- (iii) Certified khasra maps (revenue maps) of the i. Agarwal Dharamshala to Highway Nallah (drain) on Silor road and ii. Gurudwara Devpura to Nanak Bridge drain will be procured and provided in the updated resettlement plan/ semi-annual social safeguards monitoring reports.
- (iv) During work execution, joint re-confirmatory survey will be conducted by the officials of PIU, CMSC and contractor to finalize the list of affected persons likely to be impacted due to civil works. In sections where impacts would be avoided, the vendors/hawkers present in that particular section will not be eligible for compensation. Impact avoidance measures, if any, will be documented in the monitoring report/s. Those who will be impacted will be paid assistance as per agreed entitlement matrix. Consultations with affected persons and those who benefited from avoided/mitigated impacts will be conducted and documented (including photographs of avoided impacts and details of all progress including access provision during construction) in the semi-annual social monitoring report. All progress on resettlement plan implementation will be reported to ADB through semi-annual social monitoring report/s.
- (v) Mitigation measures applied (including design parameters) to avoid the impacts on structures along Jait Sagar to Devpura drain will be documented (with photographs of night work and/or access provision to avoid the assessed impacts, as well as consultations with the shopkeepers currently assessed as affected, with minutes of meetings and photographs, to establish there were no impacts) and shared through semi-annual social safeguards monitoring report/s.
- (vi) Mitigation measures as proposed in this draft resettlement plan will be taken by the contractor and robust monitoring plan will put in place by the PIU and PMU to ensure its compliance. Civil work will be avoided during day hours. All safety measures will be taken during civil work.

- (vii) Meaningful consultation will be carried out throughout the project cycle and same will be reported to ADB through semi-annual social monitoring report.
- (viii) If any changes/added taken place into scope/ additional scope in project or design is proposed during implementation, census and socio-economic survey will be undertaken and same will be reflected in the updated resettlement plan and shared with ADB for due approval.

**Appendix 1: Details of Land Availability, Ownership and Status of No Objection
Certificates (NOC) for Proposed Storm-water Drainage Subproject**

Project Component	Location	Ownership	Availability of Revenue Record	Khasra Nos.	NOC Status
Storm Water Drainage, Bundi	Drain from Jaipur bypass - Rani ji ki Bawdi - lanka gate - Ice factory - UIDSMT Nallahh	Municipal Council, Bundi	Khasra Map and land records attchaed in Appendix 3(c)	1012/272	NOC has been issued by Municipal Council, Bundi, attached in Appendix 2 (a).
	Drain from Agarwal Dharamshala to Highway Nallahh on Silor Road	Municipal Council, Bundi	Khasra Map and land records attchaed in Appendix 3(a)	15, 91 821, 901	
	Drain from Khoja Gate to Ice Factory	Municipal Council, Bundi	Khasra Map and land records attchaed in Appendix 3(h)	1012/272	
	Drain from Gurudwara Devpura to Nanak Bridge circle	Municipal Council, Bundi	Khasra Map and land records attchaed in Appendix 3(b)	1012/272	
	Drain from of Jait Sagar to Devpura.	Municipal Council, Bundi	Khasra Map and land records attchaed in Appendix 3(c)	471, 322 334, 365 366, 388 394, 396 85, 111 131, 133 533, 533 694	

Appendix 2 (a): No Objection Certificate Issued by Nagar Parishad Bundi for construction of proposed drainage works in town

NOC (Drains)

कार्यालय नगर परिषद बून्दी

क्रमांक:- 2864

दिनांक:- 20/7/22

श्रीमान् मुख्य अभियन्ता
आर.यू.आई.डी.पी. जयपुर

विषय:- बून्दी शहर की जल निकासी की समस्या एवं जल भराव के निराकरण हेतु आर.यू.आई.डी.पी. चतुर्थ चरण के अन्तर्गत प्रस्तावित ड्रेनेज कार्य हेतु भूमि उपलब्धता बाबत में।

महोदय,

उपरोक्त विषयान्तर्गत यह अवगत कराना चाहूंगा कि प्रस्तावित ड्रेनेज कार्य हेतु भूमि अधिग्रहण की कोई आवश्यकता नहीं है। उक्त प्रस्तावित कार्य के तहत पांच ड्रेनों का जीर्णोद्धार एवं तीन ड्रेनों अग्रवाल धर्मशाला से हाईवे नाला तक, गुरुद्वारा देवपुरा से नानकबीज सर्किल तक एवं जैत सागर से देवपुरा तक में क्रमशः 0.61 किलोमीटर, 2.08 किलोमीटर एवं 2.4 किलोमीटर लम्बाई बढ़ाना प्रस्तावित है।

उक्त भूमि का स्वामित्व नगर परिषद, बून्दी के अधीन है तथा प्रस्तावित कार्य के लिए नगर परिषद, बून्दीको कोई आपत्ति नहीं है।


आयुक्त
नगर परिषद, बून्दी

Transcript**Office Nagar Parishad, Bundi**

Letter No: 2804

Date: 20.07.22

To,
Chief Engineer,
RUIDP, Jaipur

Subject: Land availability for construction of proposed drainage works for removing water logging and water discharging problem in Bundi town.

Sir,

With reference to above cited subject, would like to inform you that no land acquisition is needed for proposed drainage works. Under the proposed scheme, renovation of five drains including extension of 0.61 km, 2.06 km and 2.4 km. network is proposed in Agarwal Dharamshal to Highway Nallahh, Gurudwara-Devpura and Jait Sagar to Devpura drains.

Above proposed land is under possession and ownership of Nagar Parishad, Bundi. Nagar Parishad, Bundi does not have any objection for execution of proposed drainage works.

Commissioner
Nagar Parishad, Bundi

Appendix 2 (b): Certificate / NOC Issued by Nagar Parishad Bundi for Non-availability of Girdawri/Jamabandi of drain alignments of Jaipur bypass to UIDSMT Nallah and Khoja Gate to Ice Factory

कार्यालय नगर परिषद बून्दी


क्रमांक:-4862

दिनांक:-7/8/2023

प्रमाण -पत्र

प्रमाणित किया जाता है कि निचे दिये गये दोनो नाले नगर परिषद बून्दी क्षेत्र में आते हैं और इन दोनो नाला का जमाबन्दी नगर परिषद के पास उपलब्ध नहीं है और ये दोनो नाला खसरा नं0-1012/272 में आते हैं और इन दोनो नाला का अलग-अलग खसरा नं0 राजस्व रिकार्ड में उपलब्ध नहीं है-

1. जयपुर बायपास से रानीजी की बाबरी से लंका गेट से आइस फैक्ट्री से यूआईडीएसएमटी नाला तक।
2. खोजा गेट से लेकर आइस फैक्ट्री तक।


आयुक्त
नगर परिषद, बून्दी

खसरा मैप संलग्न:-

Transcript

Office of the Nagar Parishad Bundi

Letter No.4862

Date: 07-08-2023

Certificate

This is to certify that the alignment of the following two drains falls under the jurisdiction of Nagar Parishad (Municipal Council) Bundi. However, it is to be noted that the Jamabandi (revenue record) for both drains is not available with Nagar Parishad (Municipal Council), Bundi. Both the drains are within the Khasra number 1012/272.

1. Jaipur bypass to Raniji Ki Bawdi to Lanka Gate to Ice Factory to UIDSMT nallah.
2. Khoja Gate to Ice Factory

Commissioner
Nagar Parishad, Bundi

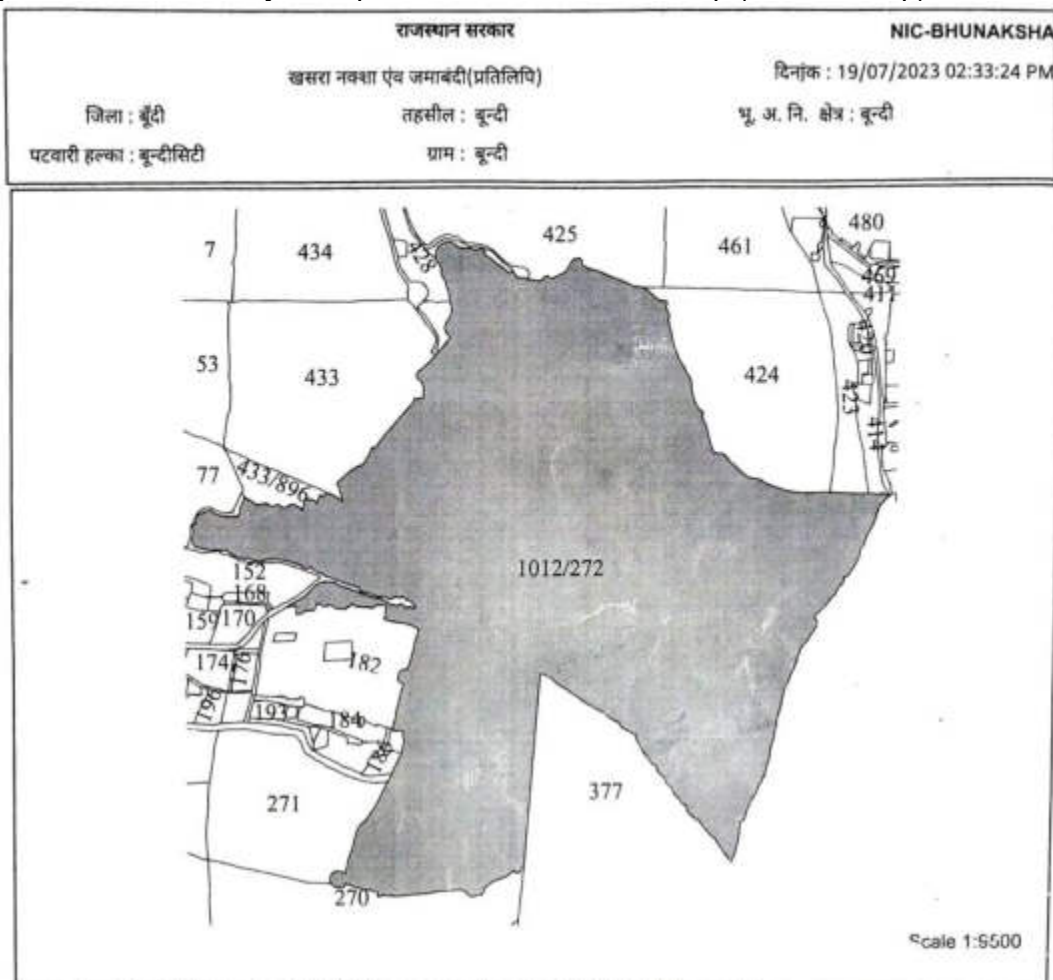
Enclosure: Attested Khasra Map (revenue map)

**Appendix 2 (c): Nagar Parishad Certified Revenue Map and Land Records of Jaipur
bypass to Raniji Ki Bawdi to Lanka Gate to Ice Factory to UIDSMT Nallah**



Appendix 2 (d): Khasra Map and Jamabandi (Revenue Records) of Jaipur bypass - Rani Ji Ki Bawari-Lanka Gate - Ice Factory to UIDSMT Nallah drain alignment and Khoja Gate to Ice Factory

Both the drains (i) Jaipur bypass - Rani Ji Ki Bawari-Lanka Gate - Ice Factory to UIDSMT and (ii) Khoja Gate to Ice Factory - are part of the same khasra map (revenue map).



खसरा संख्या : 1012/272 क्षेत्रफल : 194.7106 Hectare खाता संख्या : 123 पुराना खाता संख्या : 123

भूमि किस्म [क्षेत्रफल लगान] :

- 1.) कोतवाली बुंदी हिस्सा- 109/24057 . लीजदार
- 10.) भट्टाचार निरोधक ब्यूरो बुंदी कार्यालय भवन हेतु आवन्टन हिस्सा- 2/2673 . लीजदार
- 11.) मुख्य चिकित्सा एवं स्वास्थ्य अधि. बुंदी को स्वास्थ्य भवन हेतु हिस्सा- 13/8019 . लीजदार
- 12.) राजकीय प्राथ. विद्यालय नीम का चोहट्टा बुंदी शाला भवन निर्माण हिस्सा- 2/2673 . लीजदार
- 13.) राजस्थान राज्यविद्युत मण्डल बुंदी ओ. एण्ड एम हिस्सा- 23/24057 . लीजदार
- 14.) वन अधिकारी बुंदी के कार्या. भवन हेतु हिस्सा- 5/8019 . लीजदार
- 15.) वन विभाग पौध शाला बुंदी हिस्सा- 200/24057 . लीजदार
- 16.) सहायक निदेशक अभियोजन बुंदी हिस्सा- 2/24057 लीजदार
- 17.) सामान्य प्रशासन विभाग द्वारा राजकीय आवासीय भवन निर्माण हेतु आव. हिस्सा- 167/24057 . लीजदार
- 18.) सिवायचक खातेदार हिस्सा- 2057041799/2129160411 . लीजदार
- 2.) जलदाय विभाग जन स्वा.अभि.विभाग नगर उपखण्ड बुंदी जेल टैंक लीज हिस्सा- 10/24057 . लीजदार
- 3.) जलदाय विभाग बुंदी हिस्सा- 16/24057 . लीजदार
- 4.) जिला उपभोक्ता विवाद प्रतिलोष आयोग बुंदी हिस्सा- 33/278158 खातेदार
- 5.) जिला खाद्य प्रयोगशाला, बुंदी के भवन निर्माण हेतु हिस्सा- 2/8019 . संस्था
- 6.) जिला पंचायत सन्दर्भ केन्द्र बुंदी हिस्सा- 81/278158 लीजदार
- 7.) जिला परिक्षा एवं समाज कल्याण अधिकारी बुंदी द्वारा कामकाजी महिलाओं का छात्रावास निर्माण हेतु 99 वर्षीय आवन्टन हिस्सा- 40/24057 . लीजदार
- 8.) जिला परीक्षी एवं समाज कल्याण अधिकारी बुंदी द्वारा कामकाजी महिलाओं के छात्रावास निर्माण हेतु 99 वर्षीय आवन्टन हिस्सा- 52/24057 . लीजदार
- 9.) नगर परिषद बुंदी हिस्सा- 3642/973553 खातेदार

Transcript

Name of Village	Bundi
Tehsil	Bundi
District	Bundi
Titleholder Name	Nagar Parishad (Municipality), Bundi
Unit of Measurement	Hectare
Present ownership	Nagar Parishad (Municipality), Bundi
Khata No-(New)	123
Khasra/Plot No*	1012/272
Area	194.7106 Hectare

1. Kotwali Bundi Part Leaseholder-109/24057- Leaseholder
2. Water Supply Department Public Health. Abhi. Vibhag Nagar Sub-Division Bundi Jail Tank Lease-10/24057- Leaseholder
3. Water Supply Department Bundi Part-16/24057- Leaseholder
4. District Consumer Disputes Redressal Commission Bundi Part- 33/278158- Account Holder
5. District Food laboratory, Bundi- 2/8019- institution
6. District Panchayat Reference Centre, Bundi- 81/278158- Leaseholder
7. District probation and Social Welfare Officer Bundi by 99-year allotment for construction of working women's hostel-40/24057- Leaseholder
8. District probation and Social Welfare Officer Bundi by 99-year allotment for construction of working women's hostel-52/24057- Leaseholder
9. Nagar Parishad, Bundi-3642/973553-Account Holder
10. Allocation share for Anti-Corruption Bureau Bundi office building- 2/2673- Leaseholder
11. Share for health building to Chief Medical and Health Officer Bundi- 13/8019- Leaseholder
12. Govt. Primary School, Neem Ka Vohatta, Bundi school building construction part- 2/2673- Leaseholder
13. Rajasthan State Electricity Board Bundi O & M Part- 23/24057- Leaseholder
14. Part for the office building of Forest Officer Bundi- 5/8019- Leaseholder
15. Forest Department Nursery Bundi Part- 200/24057- Leaseholder
16. Assistant Director of Prosecution, Bundi Part- 2/24057 Leaseholder
17. Requirement for construction of government residential building by General Administration Department-167/24057- Leaseholder
18. Account holder's share except 2057041799/2129160411-Leaseholder

Appendix 2 (e): Certified Revenue Map of Khoja Gates to ICE Factory Drain

खसरा गिरदावरी (बतवंधीय) ग्राम खता										
स. के. नं. ४-७४-०,००,०००-१०										
गिरदावरी के अनुसार बतवंधीय										
स. के. नं. ४-७४-०,००,०००-१०	खसरा नं.	खसरा का क्षेत्रफल	खसरा का मालिक	खसरा का मालिक का पता	खसरा का मालिक का पता	खसरा का मालिक का पता	खसरा का मालिक का पता	खसरा का मालिक का पता	खसरा का मालिक का पता	खसरा का मालिक का पता
1	2	3	4	5	6	7	8	9	10	11
14	10-12	1-5-5	1	विशाल-बनक	विशाल-बनक					
15	10-13	1-5-5	1	विशाल-बनक	विशाल-बनक					
16	11-14	1-5-5	1	विशाल-बनक	विशाल-बनक					
17	10-15	1-5-5	1	विशाल-बनक	विशाल-बनक					
18	10-16	1-5-5	1	विशाल-बनक	विशाल-बनक					
19	10-17	1-5-5	1	विशाल-बनक	विशाल-बनक					
20	10-18	1-5-5	1	विशाल-बनक	विशाल-बनक					
21	10-19	1-5-5	1	विशाल-बनक	विशाल-बनक					
22	10-20	1-5-5	1	विशाल-बनक	विशाल-बनक					
23	10-21	1-5-5	1	विशाल-बनक	विशाल-बनक					
24	10-22	1-5-5	1	विशाल-बनक	विशाल-बनक					
25	10-23	1-5-5	1	विशाल-बनक	विशाल-बनक					
26	10-24	1-5-5	1	विशाल-बनक	विशाल-बनक					
27	10-25	1-5-5	1	विशाल-बनक	विशाल-बनक					
28	10-26	1-5-5	1	विशाल-बनक	विशाल-बनक					
29	10-27	1-5-5	1	विशाल-बनक	विशाल-बनक					
30	10-28	1-5-5	1	विशाल-बनक	विशाल-बनक					
31	10-29	1-5-5	1	विशाल-बनक	विशाल-बनक					
32	10-30	1-5-5	1	विशाल-बनक	विशाल-बनक					
33	10-31	1-5-5	1	विशाल-बनक	विशाल-बनक					
34	10-32	1-5-5	1	विशाल-बनक	विशाल-बनक					
35	10-33	1-5-5	1	विशाल-बनक	विशाल-बनक					
36	10-34	1-5-5	1	विशाल-बनक	विशाल-बनक					
37	10-35	1-5-5	1	विशाल-बनक	विशाल-बनक					
38	10-36	1-5-5	1	विशाल-बनक	विशाल-बनक					
39	10-37	1-5-5	1	विशाल-बनक	विशाल-बनक					
40	10-38	1-5-5	1	विशाल-बनक	विशाल-बनक					
41	10-39	1-5-5	1	विशाल-बनक	विशाल-बनक					
42	10-40	1-5-5	1	विशाल-बनक	विशाल-बनक					
43	10-41	1-5-5	1	विशाल-बनक	विशाल-बनक					
44	10-42	1-5-5	1	विशाल-बनक	विशाल-बनक					
45	10-43	1-5-5	1	विशाल-बनक	विशाल-बनक					
46	10-44	1-5-5	1	विशाल-बनक	विशाल-बनक					
47	10-45	1-5-5	1	विशाल-बनक	विशाल-बनक					
48	10-46	1-5-5	1	विशाल-बनक	विशाल-बनक					
49	10-47	1-5-5	1	विशाल-बनक	विशाल-बनक					
50	10-48	1-5-5	1	विशाल-बनक	विशाल-बनक					
51	10-49	1-5-5	1	विशाल-बनक	विशाल-बनक					
52	10-50	1-5-5	1	विशाल-बनक	विशाल-बनक					</

७५

[illegible]

(23)

स. के. ग. ए.-24-9,50,000-70.

धसरा गिरवावरी (चतुर्थर्धोय) ग्राम

तहसील

137

जमावरी के अनुसार परिवर्तित

साल 2022

विकास विभाग (अ.प्र. वि. वि.)				विकास विभाग (अ.प्र. वि. वि.)							
क्र.सं.	वर्ग	प्रतिशत वृद्धि/ह्रास	विकास विभाग (अ.प्र. वि. वि.)	विकास विभाग (अ.प्र. वि. वि.)	विकास विभाग (अ.प्र. वि. वि.)	विकास विभाग (अ.प्र. वि. वि.)			विकास विभाग (अ.प्र. वि. वि.)		
						विकास विभाग (अ.प्र. वि. वि.)	विकास विभाग (अ.प्र. वि. वि.)	विकास विभाग (अ.प्र. वि. वि.)	विकास विभाग (अ.प्र. वि. वि.)	विकास विभाग (अ.प्र. वि. वि.)	
1	2	3	4	5	6	7	8	9	10	11	12
896	1-05	वर्ग 3	624	भक्तिश्री कल्याण रामजी महाराज श्याम देहलाल			महाराज	1-05	32	1-05	
897	1-03	वर्ग 3	624	भक्तिश्री कल्याण रामजी महाराज श्याम देहलाल			महाराज	1-03	32	1-03	
898	1-05	वर्ग 3	624	भक्तिश्री कल्याण रामजी महाराज श्याम देहलाल			महाराज	1-05	32	1-05	
899	4-02	वर्ग 5	56	इन्दु वर्मा श्यामजी गोविंद श्यामजी श्यामजी श्यामजी श्यामजी श्यामजी श्यामजी श्यामजी श्यामजी श्यामजी			श्यामजी	4-02	56	4-02	
900	4-11	वर्ग 5	56	उपरोक्त			श्यामजी	4-11	56	4-11	
2690 901	0-12	वर्ग 10	105	N.H.A.							
2691 901	12-12	वर्ग 10	1	श्यामजी श्यामजी श्यामजी							
2697 1-20 901	0-05	वर्ग 7	767	श्यामजी श्यामजी श्यामजी श्यामजी श्यामजी श्यामजी श्यामजी श्यामजी श्यामजी श्यामजी श्यामजी							
2698 1-20 901	0-05	वर्ग 5	585	श्यामजी श्यामजी श्यामजी श्यामजी श्यामजी श्यामजी श्यामजी श्यामजी श्यामजी श्यामजी श्यामजी							
2699 1-20 901	5-17	वर्ग 43		श्यामजी श्यामजी श्यामजी श्यामजी श्यामजी श्यामजी श्यामजी श्यामजी श्यामजी श्यामजी श्यामजी							
क्र.सं. 10	1-17	वर्ग 1									

Transcript:**Girdawri (Land Revenue Record) - Ambedkar Circle to Agarwal Dharamshala to Highway Nallah on Silor Road - Drain Alignment**

S.No.	Name, Number of Mineral Fields	Area (in hectare)	Land Soil Class	Number of Jamabandi	Name of Title Holder/ Non Title Holder with Ledger Entries
1	15	3-11	<i>Gair Mumkin Road</i> Village Road	1	<i>Siway Chak Bila Lagani</i> Government land under Municipality
2	91	11-02	<i>Gair Mumkin Road</i> Village Road	1	<i>Siway Chak Bila Lagani</i> Government land under Municipality
3	821	3-06	<i>Gair Mumkin Road</i> Village Road	1	<i>Siway Chak Bila Lagani</i> Government land under Municipality
4	2690/901	0-12	<i>Gair Mumkin Road</i> Village Road	1055	N.H.A
5	2691/901	12-12	<i>Gair Mumkin Road</i> Village Road	1	<i>Siway Chak Bila Lagani</i> Government land under Municipality

In Rajasthan, "gair mumkin" may refer to unoccupied government land that is classified as Banjar or wasteland.

Appendix 4: Land Revenue Record (Girdawri) of Gurudwara Devpura to Nanak Bridge Circle drain alignment

26
राष्ट्रीय
अवकाश
संयोजक (विभाग)

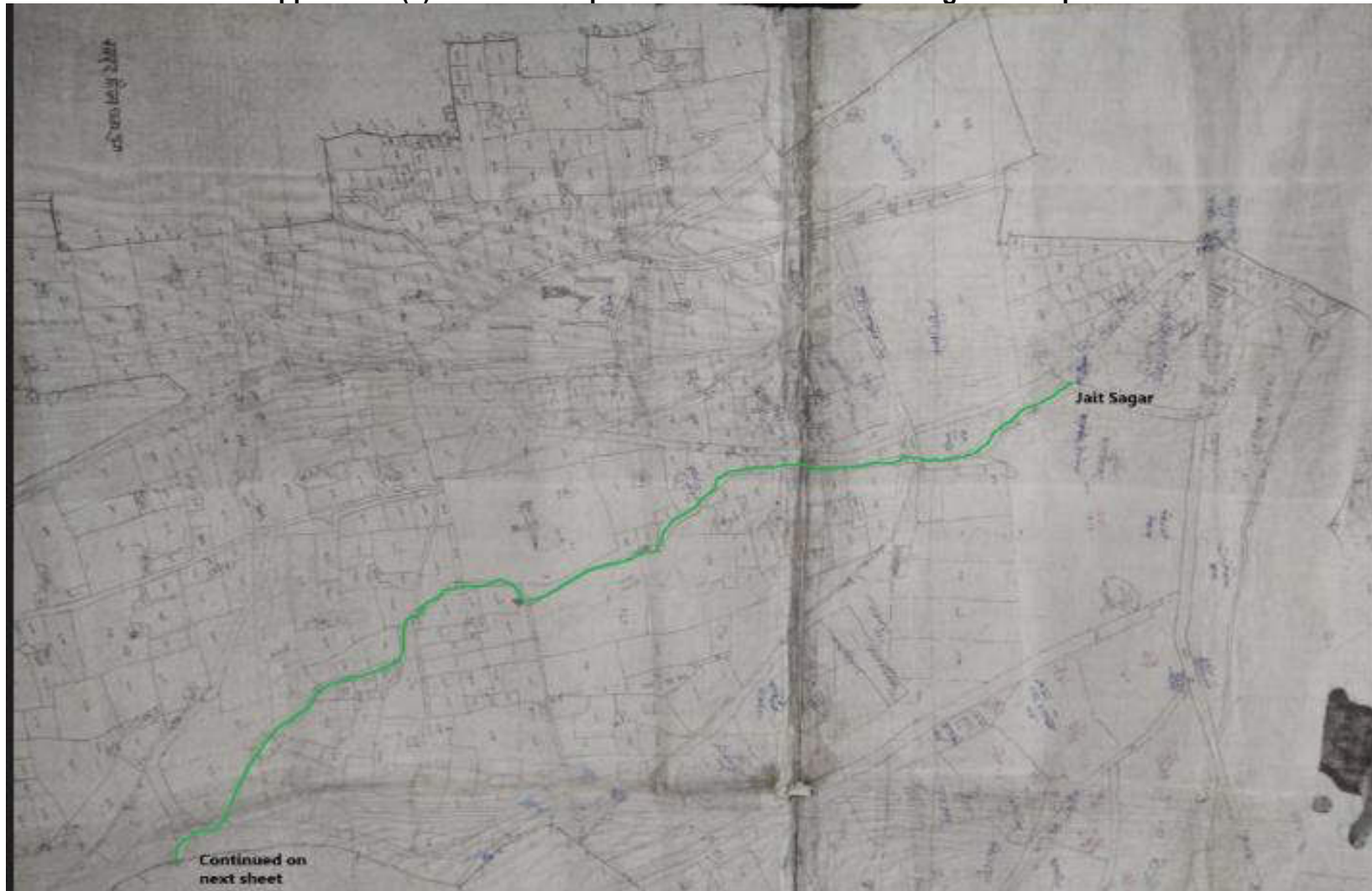
क्र.	नाम	पद	वर्ग	वर्ग	वर्ग	वर्ग	वर्ग	वर्ग	वर्ग	वर्ग	वर्ग	वर्ग	वर्ग	वर्ग	वर्ग	वर्ग	वर्ग	वर्ग	वर्ग	वर्ग	वर्ग	वर्ग	वर्ग	वर्ग	वर्ग	वर्ग	वर्ग	वर्ग	वर्ग	वर्ग	वर्ग	वर्ग	वर्ग	वर्ग	वर्ग	वर्ग	वर्ग	वर्ग	वर्ग	वर्ग	वर्ग	वर्ग	वर्ग	वर्ग	वर्ग	वर्ग	वर्ग	वर्ग	वर्ग	वर्ग	वर्ग	वर्ग	वर्ग	वर्ग	वर्ग	वर्ग	वर्ग	वर्ग	वर्ग	वर्ग	वर्ग	वर्ग	वर्ग	वर्ग	वर्ग	वर्ग	वर्ग	वर्ग	वर्ग	वर्ग	वर्ग	वर्ग	वर्ग	वर्ग	वर्ग	वर्ग	वर्ग	वर्ग	वर्ग	वर्ग	वर्ग	वर्ग	वर्ग	वर्ग	वर्ग	वर्ग	वर्ग	वर्ग	वर्ग	वर्ग	वर्ग	वर्ग	वर्ग	वर्ग	वर्ग	वर्ग	वर्ग	वर्ग	वर्ग	वर्ग	वर्ग	वर्ग	वर्ग	वर्ग	वर्ग	वर्ग	वर्ग	वर्ग	वर्ग	वर्ग	वर्ग	वर्ग	वर्ग	वर्ग	वर्ग	वर्ग	वर्ग	वर्ग	वर्ग	वर्ग	वर्ग	वर्ग	वर्ग	वर्ग	वर्ग	वर्ग	वर्ग	वर्ग	वर्ग	वर्ग	वर्ग	वर्ग	वर्ग	वर्ग	वर्ग	वर्ग	वर्ग	वर्ग	वर्ग	वर्ग	वर्ग	वर्ग	वर्ग	वर्ग	वर्ग	वर्ग	वर्ग	वर्ग	वर्ग	वर्ग	वर्ग	वर्ग	वर्ग	वर्ग	वर्ग	वर्ग	वर्ग	वर्ग	वर्ग	वर्ग	वर्ग	वर्ग	वर्ग	वर्ग	वर्ग	वर्ग	वर्ग	वर्ग	वर्ग	वर्ग	वर्ग	वर्ग	वर्ग	वर्ग	वर्ग	वर्ग	वर्ग	वर्ग	वर्ग	वर्ग	वर्ग	वर्ग	वर्ग	वर्ग	वर्ग	वर्ग	वर्ग	वर्ग	वर्ग	वर्ग	वर्ग	वर्ग	वर्ग	वर्ग	वर्ग	वर्ग	वर्ग	वर्ग	वर्ग	वर्ग	वर्ग	वर्ग	वर्ग	वर्ग	वर्ग	वर्ग	वर्ग	वर्ग	वर्ग	वर्ग	वर्ग	वर्ग	वर्ग	वर्ग	वर्ग	वर्ग	वर्ग	वर्ग	वर्ग	वर्ग	वर्ग	वर्ग	वर्ग	वर्ग	वर्ग	वर्ग	वर्ग	वर्ग	वर्ग	वर्ग	वर्ग	वर्ग	वर्ग	वर्ग	वर्ग	वर्ग	वर्ग	वर्ग	वर्ग	वर्ग	वर्ग	वर्ग	वर्ग	वर्ग	वर्ग	वर्ग	वर्ग	वर्ग	वर्ग	वर्ग	वर्ग	वर्ग	वर्ग	वर्ग	वर्ग	वर्ग	वर्ग	वर्ग	वर्ग	वर्ग	वर्ग	वर्ग	वर्ग	वर्ग	वर्ग	वर्ग	वर्ग	वर्ग	वर्ग	वर्ग	वर्ग	वर्ग	वर्ग	वर्ग	वर्ग	वर्ग	वर्ग	वर्ग	वर्ग	वर्ग	वर्ग	वर्ग	वर्ग	वर्ग	वर्ग	वर्ग	वर्ग	वर्ग	वर्ग	वर्ग	वर्ग	वर्ग	वर्ग	वर्ग	वर्ग	वर्ग	वर्ग	वर्ग	वर्ग	वर्ग	वर्ग	वर्ग	वर्ग	वर्ग	वर्ग	वर्ग	वर्ग	वर्ग	वर्ग	वर्ग	वर्ग	वर्ग	वर्ग	वर्ग	वर्ग	वर्ग	वर्ग	वर्ग	वर्ग	वर्ग	वर्ग	वर्ग	वर्ग	वर्ग	वर्ग	वर्ग	वर्ग	वर्ग	वर्ग	वर्ग	वर्ग	वर्ग	वर्ग	वर्ग	वर्ग	वर्ग	वर्ग	वर्ग	वर्ग	वर्ग	वर्ग	वर्ग	वर्ग	वर्ग	वर्ग	वर्ग	वर्ग	वर्ग	वर्ग	वर्ग	वर्ग	वर्ग	वर्ग	वर्ग	वर्ग	वर्ग	वर्ग	वर्ग	वर्ग	वर्ग	वर्ग	वर्ग	वर्ग	वर्ग	वर्ग	वर्ग	वर्ग	वर्ग	वर्ग	वर्ग	वर्ग	वर्ग	वर्ग	वर्ग	वर्ग	वर्ग	वर्ग	वर्ग	वर्ग	वर्ग	वर्ग	वर्ग	वर्ग	वर्ग	वर्ग	वर्ग	वर्ग	वर्ग	वर्ग	वर्ग	वर्ग	वर्ग	वर्ग	वर्ग	वर्ग	वर्ग	वर्ग	वर्ग	वर्ग	वर्ग	वर्ग	वर्ग	वर्ग	वर्ग	वर्ग	वर्ग	वर्ग	वर्ग	वर्ग	वर्ग	वर्ग	वर्ग	वर्ग	वर्ग	वर्ग	वर्ग	वर्ग	वर्ग	वर्ग	वर्ग	वर्ग	वर्ग	वर्ग	वर्ग	वर्ग	वर्ग	वर्ग	वर्ग	वर्ग	वर्ग	वर्ग	वर्ग	वर्ग	वर्ग	वर्ग	वर्ग	वर्ग	वर्ग	वर्ग	वर्ग	वर्ग	वर्ग	वर्ग	वर्ग	वर्ग	वर्ग	वर्ग	वर्ग	वर्ग	वर्ग	वर्ग	वर्ग	वर्ग	वर्ग	वर्ग	वर्ग	वर्ग	वर्ग	वर्ग	वर्ग	वर्ग	वर्ग	वर्ग	वर्ग	वर्ग	वर्ग	वर्ग	वर्ग	वर्ग	वर्ग	वर्ग	वर्ग	वर्ग	वर्ग	वर्ग	वर्ग	वर्ग	वर्ग	वर्ग	वर्ग	वर्ग	वर्ग	वर्ग	वर्ग	वर्ग	वर्ग	वर्ग	वर्ग	वर्ग	वर्ग	वर्ग	वर्ग	वर्ग	वर्ग	वर्ग	वर्ग	वर्ग	वर्ग	वर्ग	वर्ग	वर्ग	वर्ग	वर्ग	वर्ग	वर्ग	वर्ग	वर्ग	वर्ग	वर्ग	वर्ग	वर्ग	वर्ग	वर्ग	वर्ग	वर्ग	वर्ग	वर्ग	वर्ग	वर्ग	वर्ग	वर्ग	वर्ग	वर्ग	वर्ग	वर्ग	वर्ग	वर्ग	वर्ग	वर्ग	वर्ग	वर्ग	वर्ग	वर्ग	वर्ग	वर्ग	वर्ग	वर्ग	वर्ग	वर्ग	वर्ग	वर्ग	वर्ग	वर्ग	वर्ग	वर्ग	वर्ग	वर्ग	वर्ग	वर्ग	वर्ग	वर्ग	वर्ग	वर्ग	वर्ग	वर्ग	वर्ग	वर्ग	वर्ग	वर्ग	वर्ग	वर्ग	वर्ग	वर्ग	वर्ग	वर्ग	वर्ग	वर्ग	वर्ग	वर्ग	वर्ग	वर्ग	वर्ग	वर्ग	वर्ग	वर्ग	वर्ग	वर्ग	वर्ग	वर्ग	वर्ग	वर्ग	वर्ग	वर्ग	वर्ग	वर्ग	वर्ग	वर्ग	वर्ग	वर्ग	वर्ग	वर्ग	वर्ग	वर्ग	वर्ग	वर्ग	वर्ग	वर्ग	वर्ग	वर्ग	वर्ग	वर्ग	वर्ग	वर्ग	वर्ग	वर्ग	वर्ग	वर्ग	वर्ग	वर्ग	वर्ग	वर्ग	वर्ग	वर्ग	वर्ग	वर्ग	वर्ग	वर्ग	वर्ग	वर्ग	वर्ग	वर्ग	वर्ग	वर्ग	वर्ग	वर्ग	वर्ग	वर्ग	वर्ग	वर्ग	वर्ग	वर्ग	वर्ग	वर्ग	वर्ग	वर्ग	वर्ग	वर्ग	वर्ग	वर्ग	वर्ग	वर्ग	वर्ग	वर्ग	वर्ग	वर्ग	वर्ग	वर्ग	वर्ग	वर्ग	वर्ग	वर्ग	वर्ग	वर्ग	वर्ग	वर्ग	वर्ग	वर्ग	वर्ग	वर्ग	वर्ग	वर्ग	वर्ग	वर्ग	वर्ग	वर्ग	वर्ग	वर्ग	वर्ग	वर्ग	वर्ग	वर्ग	वर्ग	वर्ग	वर्ग	वर्ग	वर्ग	वर्ग	वर्ग	वर्ग	वर्ग	वर्ग	वर्ग	वर्ग	वर्ग	वर्ग	वर्ग	वर्ग	वर्ग	वर्ग	वर्ग	वर्ग	वर्ग	वर्ग	वर्ग	वर्ग	वर्ग	वर्ग	वर्ग	वर्ग	वर्ग	वर्ग	वर्ग	वर्ग	वर्ग	वर्ग	वर्ग	वर्ग	वर्ग	वर्ग	वर्ग	वर्ग	वर्ग	वर्ग	वर्ग	वर्ग	वर्ग	वर्ग	वर्ग	वर्ग	वर्ग	वर्ग	वर्ग	वर्ग	वर्ग	वर्ग	वर्ग	वर्ग	वर्ग	वर्ग	वर्ग	वर्ग	वर्ग	वर्ग	वर्ग	वर्ग	वर्ग	वर्ग	वर्ग	वर्ग	वर्ग	वर्ग	वर्ग	वर्ग	वर्ग	वर्ग	वर्ग	वर्ग	वर्ग	वर्ग	वर्ग	वर्ग	वर्ग	वर्ग	वर्ग	वर्ग	वर्ग	वर्ग	वर्ग	वर्ग	वर्ग	वर्ग	वर्ग	वर्ग	वर्ग	वर्ग	वर्ग	वर्ग	वर्ग	वर्ग	वर्ग	वर्ग	वर्ग	वर्ग	वर्ग	वर्ग	वर्ग	वर्ग	वर्ग	वर्ग	वर्ग	वर्ग	वर्ग	वर्ग	वर्ग	वर्ग	वर्ग	वर्ग	वर्ग	वर्ग	वर्ग	वर्ग	वर्ग	वर्ग	वर्ग	वर्ग	वर्ग	वर्ग	वर्ग	वर्ग	वर्ग	वर्ग	वर्ग	वर्ग	वर्ग	वर्ग	वर्ग	वर्ग	वर्ग	वर्ग	वर्ग	वर्ग	वर्ग	वर्ग	वर्ग	वर्ग	वर्ग	वर्ग	वर्ग	वर्ग	वर्ग	वर्ग	वर्ग	वर्ग	वर्ग	वर्ग	वर्ग	वर्ग	वर्ग	वर्ग	वर्ग	वर्ग	वर्ग	वर्ग	वर्ग	वर्ग	वर्ग	वर्ग	वर्ग	वर्ग	वर्ग	वर्ग	वर्ग	वर्ग	वर्ग	वर्ग	वर्ग	वर्ग	वर्ग	वर्ग	वर्ग	वर्ग	वर्ग	वर्ग	वर्ग	वर्ग	वर्ग	वर्ग	वर्ग	वर्ग	वर्ग	वर्ग	वर्ग	वर्ग	वर्ग	वर्ग	वर्ग	वर्ग	वर्ग	वर्ग	वर्ग	वर्ग	वर्ग	वर्ग	वर्ग	वर्ग	वर्ग	वर्ग	वर्ग	वर्ग	वर्ग	वर्ग	वर्ग	वर्ग	वर्ग	वर्ग	वर्ग	वर्ग	वर्ग	वर्ग	वर्ग	वर्ग	वर्ग	वर्ग	वर्ग	वर्ग	वर्ग	वर्ग	वर्ग	वर्ग	वर्ग	वर्ग	वर्ग	वर्ग	वर्ग	वर्ग	वर्ग	वर्ग	वर्ग	वर्ग	वर्ग	वर्ग	वर्ग	वर्ग	वर्ग	वर्ग	वर्ग	वर्ग	वर्ग	वर्ग	वर्ग	वर्ग	वर्ग	वर्ग	वर्ग	वर्ग	वर्ग	वर्ग	वर्ग	वर्ग	वर्ग	वर्ग	वर्ग	वर्ग	वर्ग	वर्ग	वर्ग	वर्ग	वर्ग	वर्ग	वर्ग	वर्ग	वर्ग	वर्ग	वर्ग	वर्ग	वर्ग	वर्ग	वर्ग	वर्ग	वर्ग	वर्ग	वर्ग	वर्ग	वर्ग	वर्ग	वर्ग
------	-----	----	------	------	------	------	------	------	------	------	------	------	------	------	------	------	------	------	------	------	------	------	------	------	------	------	------	------	------	------	------	------	------	------	------	------	------	------	------	------	------	------	------	------	------	------	------	------	------	------	------	------	------	------	------	------	------	------	------	------	------	------	------	------	------	------	------	------	------	------	------	------	------	------	------	------	------	------	------	------	------	------	------	------	------	------	------	------	------	------	------	------	------	------	------	------	------	------	------	------	------	------	------	------	------	------	------	------	------	------	------	------	------	------	------	------	------	------	------	------	------	------	------	------	------	------	------	------	------	------	------	------	------	------	------	------	------	------	------	------	------	------	------	------	------	------	------	------	------	------	------	------	------	------	------	------	------	------	------	------	------	------	------	------	------	------	------	------	------	------	------	------	------	------	------	------	------	------	------	------	------	------	------	------	------	------	------	------	------	------	------	------	------	------	------	------	------	------	------	------	------	------	------	------	------	------	------	------	------	------	------	------	------	------	------	------	------	------	------	------	------	------	------	------	------	------	------	------	------	------	------	------	------	------	------	------	------	------	------	------	------	------	------	------	------	------	------	------	------	------	------	------	------	------	------	------	------	------	------	------	------	------	------	------	------	------	------	------	------	------	------	------	------	------	------	------	------	------	------	------	------	------	------	------	------	------	------	------	------	------	------	------	------	------	------	------	------	------	------	------	------	------	------	------	------	------	------	------	------	------	------	------	------	------	------	------	------	------	------	------	------	------	------	------	------	------	------	------	------	------	------	------	------	------	------	------	------	------	------	------	------	------	------	------	------	------	------	------	------	------	------	------	------	------	------	------	------	------	------	------	------	------	------	------	------	------	------	------	------	------	------	------	------	------	------	------	------	------	------	------	------	------	------	------	------	------	------	------	------	------	------	------	------	------	------	------	------	------	------	------	------	------	------	------	------	------	------	------	------	------	------	------	------	------	------	------	------	------	------	------	------	------	------	------	------	------	------	------	------	------	------	------	------	------	------	------	------	------	------	------	------	------	------	------	------	------	------	------	------	------	------	------	------	------	------	------	------	------	------	------	------	------	------	------	------	------	------	------	------	------	------	------	------	------	------	------	------	------	------	------	------	------	------	------	------	------	------	------	------	------	------	------	------	------	------	------	------	------	------	------	------	------	------	------	------	------	------	------	------	------	------	------	------	------	------	------	------	------	------	------	------	------	------	------	------	------	------	------	------	------	------	------	------	------	------	------	------	------	------	------	------	------	------	------	------	------	------	------	------	------	------	------	------	------	------	------	------	------	------	------	------	------	------	------	------	------	------	------	------	------	------	------	------	------	------	------	------	------	------	------	------	------	------	------	------	------	------	------	------	------	------	------	------	------	------	------	------	------	------	------	------	------	------	------	------	------	------	------	------	------	------	------	------	------	------	------	------	------	------	------	------	------	------	------	------	------	------	------	------	------	------	------	------	------	------	------	------	------	------	------	------	------	------	------	------	------	------	------	------	------	------	------	------	------	------	------	------	------	------	------	------	------	------	------	------	------	------	------	------	------	------	------	------	------	------	------	------	------	------	------	------	------	------	------	------	------	------	------	------	------	------	------	------	------	------	------	------	------	------	------	------	------	------	------	------	------	------	------	------	------	------	------	------	------	------	------	------	------	------	------	------	------	------	------	------	------	------	------	------	------	------	------	------	------	------	------	------	------	------	------	------	------	------	------	------	------	------	------	------	------	------	------	------	------	------	------	------	------	------	------	------	------	------	------	------	------	------	------	------	------	------	------	------	------	------	------	------	------	------	------	------	------	------	------	------	------	------	------	------	------	------	------	------	------	------	------	------	------	------	------	------	------	------	------	------	------	------	------	------	------	------	------	------	------	------	------	------	------	------	------	------	------	------	------	------	------	------	------	------	------	------	------	------	------	------	------	------	------	------	------	------	------	------	------	------	------	------	------	------	------	------	------	------	------	------	------	------	------	------	------	------	------	------	------	------	------	------	------	------	------	------	------	------	------	------	------	------	------	------	------	------	------	------	------	------	------	------	------	------	------	------	------	------	------	------	------	------	------	------	------	------	------	------	------	------	------	------	------	------	------	------	------	------	------	------	------	------	------	------	------	------	------	------	------	------	------	------	------	------	------	------	------	------	------	------	------	------	------	------	------	------	------	------	------	------	------	------	------	------	------	------	------	------	------	------	------

खमरा गिरवादी (घातुधनीय) ग्राम										
कमरादी के अनुदान प्रमाणिका										
क्र.सं.	अ.सं.	प्लॉट नं.	प्लॉट का क्षेत्रफल	प्रमाणिका संख्या/नं. खमरादी का नाम	यह खमरादी का नाम कसके विना का नाम, जमीन विपणन और खेती करने की शक्ति	विवाद और अन्य शक्ति	सामान्य खरीद कर			
							सामान्य खरीद कर	सामान्य खरीद कर	सामान्य खरीद कर	सामान्य खरीद कर
1	2	3	4	5	6	7	8	9	10	11
272	016	137	137	जमरादी विभाग - खमरादी						
273	018	128	128	खमरादी, जमरादी विभाग का नाम - खमरादी खमरादी के नाम - खमरादी इस, 99 सीधी/सीधी						
274	019	129	129	खमरादी, जमरादी विभाग का नाम - खमरादी खमरादी के नाम - खमरादी इस, 99 सीधी/सीधी						
275	020	130	130	खमरादी, जमरादी विभाग का नाम - खमरादी खमरादी के नाम - खमरादी इस, 99 सीधी/सीधी						
276	021	131	131	खमरादी, जमरादी विभाग का नाम - खमरादी खमरादी के नाम - खमरादी इस, 99 सीधी/सीधी						
277	022	132	132	खमरादी, जमरादी विभाग का नाम - खमरादी खमरादी के नाम - खमरादी इस, 99 सीधी/सीधी						
278	023	133	133	खमरादी, जमरादी विभाग का नाम - खमरादी खमरादी के नाम - खमरादी इस, 99 सीधी/सीधी						
279	024	134	134	खमरादी, जमरादी विभाग का नाम - खमरादी खमरादी के नाम - खमरादी इस, 99 सीधी/सीधी						
280	025	135	135	खमरादी, जमरादी विभाग का नाम - खमरादी खमरादी के नाम - खमरादी इस, 99 सीधी/सीधी						
281	026	136	136	खमरादी, जमरादी विभाग का नाम - खमरादी खमरादी के नाम - खमरादी इस, 99 सीधी/सीधी						
282	027	137	137	खमरादी, जमरादी विभाग का नाम - खमरादी खमरादी के नाम - खमरादी इस, 99 सीधी/सीधी						
283	028	138	138	खमरादी, जमरादी विभाग का नाम - खमरादी खमरादी के नाम - खमरादी इस, 99 सीधी/सीधी						
284	029	139	139	खमरादी, जमरादी विभाग का नाम - खमरादी खमरादी के नाम - खमरादी इस, 99 सीधी/सीधी						
285	030	140	140	खमरादी, जमरादी विभाग का नाम - खमरादी खमरादी के नाम - खमरादी इस, 99 सीधी/सीधी						
286	031	141	141	खमरादी, जमरादी विभाग का नाम - खमरादी खमरादी के नाम - खमरादी इस, 99 सीधी/सीधी						
287	032	142	142	खमरादी, जमरादी विभाग का नाम - खमरादी खमरादी के नाम - खमरादी इस, 99 सीधी/सीधी						
288	033	143	143	खमरादी, जमरादी विभाग का नाम - खमरादी खमरादी के नाम - खमरादी इस, 99 सीधी/सीधी						
289	034	144	144	खमरादी, जमरादी विभाग का नाम - खमरादी खमरादी के नाम - खमरादी इस, 99 सीधी/सीधी						
290	035	145	145	खमरादी, जमरादी विभाग का नाम - खमरादी खमरादी के नाम - खमरादी इस, 99 सीधी/सीधी						
291	036	146	146	खमरादी, जमरादी विभाग का नाम - खमरादी खमरादी के नाम - खमरादी इस, 99 सीधी/सीधी						
292	037	147	147	खमरादी, जमरादी विभाग का नाम - खमरादी खमरादी के नाम - खमरादी इस, 99 सीधी/सीधी						
293	038	148	148	खमरादी, जमरादी विभाग का नाम - खमरादी खमरादी के नाम - खमरादी इस, 99 सीधी/सीधी						
294	039	149	149	खमरादी, जमरादी विभाग का नाम - खमरादी खमरादी के नाम - खमरादी इस, 99 सीधी/सीधी						
295	040	150	150	खमरादी, जमरादी विभाग का नाम - खमरादी खमरादी के नाम - खमरादी इस, 99 सीधी/सीधी						
296	041	151	151	खमरादी, जमरादी विभाग का नाम - खमरादी खमरादी के नाम - खमरादी इस, 99 सीधी/सीधी						
297	042	152	152	खमरादी, जमरादी विभाग का नाम - खमरादी खमरादी के नाम - खमरादी इस, 99 सीधी/सीधी						
298	043	153	153	खमरादी, जमरादी विभाग का नाम - खमरादी खमरादी के नाम - खमरादी इस, 99 सीधी/सीधी						
299	044	154	154	खमरादी, जमरादी विभाग का नाम - खमरादी खमरादी के नाम - खमरादी इस, 99 सीधी/सीधी						
300	045	155	155	खमरादी, जमरादी विभाग का नाम - खमरादी खमरादी के नाम - खमरादी इस, 99 सीधी/सीधी						

Transcript

S.N.	Name, Number of Mineral Fields	Area	Land Soil Class	Number of Jamabandi	Name of Title Holder/ Non-Title Holder with Ledger Entries
1	1001/932	1180-18	Gair Mumkin Road Village Road	1	Siway Chak Bila Lagani Government land under Municipality

Appendix 5 (a): Revenue Map and Land Records of Jait Sagar to Devpura.





Appendix 5 (b): Revenue Document (Girdawri) of Jait Sagar to Devpura drain alignment

खसरा गिरदावरी (चतुर्थवर्षीय) ग्राम							
जमावरी के अनुसार बंटे-रकबा							
क्र.सं.	खसरा नं.	खसरा का क्षेत्रफल	खसरा का मालिक	खसरा का नाम	खसरा का मालिक का नाम	खसरा का मालिक का पता	खसरा का मालिक का नाम
1	2	3	4	5	6	7	8
468	1-11	बोरा	1	विशाल-बन विद्यालय			
469	1-12	बोरा	1	विशाल-बन विद्यालय			
470	1-13	बोरा	1	विशाल-बन विद्यालय			
471	1-14	बोरा	1	विशाल-बन विद्यालय			
472	1-15	बोरा	1	विशाल-बन विद्यालय			
473	1-16	बोरा	1	विशाल-बन विद्यालय			
474	1-17	बोरा	1	विशाल-बन विद्यालय			
475	1-18	बोरा	1	विशाल-बन विद्यालय			
476	1-19	बोरा	1	विशाल-बन विद्यालय			
477	1-20	बोरा	1	विशाल-बन विद्यालय			
10	185	2					

असरा गिरदावरी (चतुर्थवर्षीय) ग्राम - <u>हुरी घिरी</u> तहसील <u>34</u>									
जमिनदारी के अनुसार वर्गीकरण									
क्र.सं.	सं.सं.	सं.सं.	सं.सं.	सं.सं.	सं.सं.	सं.सं.	सं.सं.	सं.सं.	
								सं.सं.	सं.सं.
1	2	3	4	5	6	7	8	9	10
321	4-04	असरा	1	विभाग - असरा					
322	3-04	असरा	1	विभाग - असरा					
956 323	14-0	असरा	78	विभाग - असरा					
957 323	4-04	असरा	133	विभाग - असरा					
958 323	5-01	असरा	134	विभाग - असरा					
324	16-0	असरा	149	विभाग - असरा					
325	19-03	असरा	143	विभाग - असरा					
326	11-05	असरा	145	विभाग - असरा					
327	82-15	असरा	149	विभाग - असरा					
328	35-0	असरा	143	विभाग - असरा					
10	37-15								

35 तहसील

रदावरी (पतुर्थपरीय) ग्राम सुरीपे

ग्रामपंचायत के अनुसार प्रतिष्ठान

नाम व्यक्ति जहाँ के रहता है	पिता का नाम	पुत्रा का नाम	उपस्थिति की स्थिति	प्रतिष्ठान का नाम / गैर-वास्तविक का नाम	उप-कार्यवाही का नाम उसकी विधि का नाम, जहाँ व निवास और छोटी करने की बातें	शिवाई शोध के तरीके जहाँ	श्रीमन्त वरिष्ठ		
							काल का नाम	स्थिति	वर्ष
328	50/11	मेरु	143	वन विभाग					
329	50/11	मेरु	143	वन विभाग					
330	50/11	मेरु	143	वन विभाग					
331	50/11	मेरु	1	विभाग वन विभाग					
332	50/11	मेरु	1	विभाग वन					
333	50/11	मेरु	143	वन विभाग					
334	50/11	मेरु	143	वन विभाग					
335	50/11	मेरु	83	विभाग वन विभाग					
336	50/11	मेरु	1	विभाग वन विभाग					
337	50/11	मेरु	1	- उपस्थिति					

खसरा गिरदावरी (चतुर्वर्षीय) ग्राम <u>बुनी मिरी</u> पहेली 79									
जमिनदार के अनुसार प्रविष्टि									
प्राप्त व्यक्ति के नाम की संख्या	संख्या	वर्ग	वर्ग की संख्या	प्रविष्टि स्थित खातेदार / रीर खातेदार का नाम	उप खातेदार का नाम उसके पिता का नाम माता व पिता का नाम से ही करने की शर्त	सिपाई सोंत के तारीखें संदिग्ध	संज्ञक संख्या		
1	2	3	4	5	6	7	8	9	10
364	106	बुनी	25	रमण-श्री मीरा साहब बडावा नं 358					
365	107	बुनी	25	बडावा सार					
366	017	बुनी	1	सिपाई-बडा बिबलसनी					
367	109	बुनी	1	-उपरोक्त-					
368	018	बुनी	25	रमण-श्री मीरा साहब बडावा नं 358					
369	019	बुनी	1	सिपाई-बडा बिबलसनी					
370	015	बुनी	25	रमण-श्री मीरा साहब बडावा नं 358					369
371	016	बुनी	25	बडावा सार					
372	100	बुनी	25	बडावा सार					369
373	106	बुनी	25	बडावा सार					
10	715								26

42

पत्र सं. पु. ज-710-5.00.000-12

खसरा गिरवावरी (चतुर्थवर्षीय) ग्राम

देवपुरा

तहसील कुशी

मार्च 2012

खसरा नं. के अनुसार प्रविष्टि							क्षेत्रफल सहित कसले का			
नाम सहित खसरा नं.	क्षेत्रफल	चतुर्थ वर्ष का	उप-खसरा नं.	प्रविष्टि सहित खसरा/पैर खसरे का नाम	उप-खसरा का नाम तथा उससे मिलान नाम, जमिनी विवरण और उसकी गलती की बातें	विवाद होने के लिये सहित	क्षेत्रफल (बिघाव)			नोट
							कसले का नाम	क्षेत्रफल	उप-खसरा का नाम	
1	2	3	4	5	6	7	8	9	10	11
1452/109	0.87	अ. 12	710	सगर परियोजना की जमीन, किला देव						
1458/109	0.41	अ. 13	561	लोकेशपुरा का जमीन, जमीन का नाम, जमीन का नाम						
1459/109	0.41	अ. 13	562	सगर परियोजना की जमीन, जमीन का नाम, जमीन का नाम						
1460/109	0.01	अ. 13	610	सगर परियोजना की जमीन, जमीन का नाम, जमीन का नाम						
1461/112	5.17	अ. 13	708	सगर परियोजना की जमीन, जमीन का नाम, जमीन का नाम						
1462/112	3.40	अ. 13	684	सगर परियोजना की जमीन, जमीन का नाम, जमीन का नाम						
1463/112	5.05	अ. 13	710	सगर परियोजना की जमीन, जमीन का नाम, जमीन का नाम						

सगर परियोजना की जमीन, किला देव

लोकेशपुरा का जमीन, जमीन का नाम, जमीन का नाम

सगर परियोजना की जमीन, जमीन का नाम, जमीन का नाम

सगर परियोजना की जमीन, जमीन का नाम, जमीन का नाम

सगर परियोजना की जमीन, जमीन का नाम, जमीन का नाम

सगर परियोजना की जमीन, जमीन का नाम, जमीन का नाम

सगर परियोजना की जमीन, जमीन का नाम, जमीन का नाम

सगर परियोजना की जमीन, जमीन का नाम, जमीन का नाम

सगर परियोजना की जमीन, जमीन का नाम, जमीन का नाम

सगर परियोजना की जमीन, जमीन का नाम, जमीन का नाम

सगर परियोजना की जमीन, जमीन का नाम, जमीन का नाम

सगर परियोजना की जमीन, जमीन का नाम, जमीन का नाम

सगर परियोजना की जमीन, जमीन का नाम, जमीन का नाम

सगर परियोजना की जमीन, जमीन का नाम, जमीन का नाम

सगर परियोजना की जमीन, जमीन का नाम, जमीन का नाम

सगर परियोजना की जमीन, जमीन का नाम, जमीन का नाम

सगर परियोजना की जमीन, जमीन का नाम, जमीन का नाम

सगर परियोजना की जमीन, जमीन का नाम, जमीन का नाम

सगर परियोजना की जमीन, जमीन का नाम, जमीन का नाम

सगर परियोजना की जमीन, जमीन का नाम, जमीन का नाम

सगर परियोजना की जमीन, जमीन का नाम, जमीन का नाम

सगर परियोजना की जमीन, जमीन का नाम, जमीन का नाम

सगर परियोजना की जमीन, जमीन का नाम, जमीन का नाम

सगर परियोजना की जमीन, जमीन का नाम, जमीन का नाम

सगर परियोजना की जमीन, जमीन का नाम, जमीन का नाम

सगर परियोजना की जमीन, जमीन का नाम, जमीन का नाम

सगर परियोजना की जमीन, जमीन का नाम, जमीन का नाम

सगर परियोजना की जमीन, जमीन का नाम, जमीन का नाम

सगर परियोजना की जमीन, जमीन का नाम, जमीन का नाम

सगर परियोजना की जमीन, जमीन का नाम, जमीन का नाम

सगर परियोजना की जमीन, जमीन का नाम, जमीन का नाम

सगर परियोजना की जमीन, जमीन का नाम, जमीन का नाम

सगर परियोजना की जमीन, जमीन का नाम, जमीन का नाम

सगर परियोजना की जमीन, जमीन का नाम, जमीन का नाम

सगर परियोजना की जमीन, जमीन का नाम, जमीन का नाम

सगर परियोजना की जमीन, जमीन का नाम, जमीन का नाम

सगर परियोजना की जमीन, जमीन का नाम, जमीन का नाम

सगर परियोजना की जमीन, जमीन का नाम, जमीन का नाम

सगर परियोजना की जमीन, जमीन का नाम, जमीन का नाम

सगर परियोजना की जमीन, जमीन का नाम, जमीन का नाम

सगर परियोजना की जमीन, जमीन का नाम, जमीन का नाम

सगर परियोजना की जमीन, जमीन का नाम, जमीन का नाम

सगर परियोजना की जमीन, जमीन का नाम, जमीन का नाम

सगर परियोजना की जमीन, जमीन का नाम, जमीन का नाम

सगर परियोजना की जमीन, जमीन का नाम, जमीन का नाम

सगर परियोजना की जमीन, जमीन का नाम, जमीन का नाम

सगर परियोजना की जमीन, जमीन का नाम, जमीन का नाम

सगर परियोजना की जमीन, जमीन का नाम, जमीन का नाम

सगर परियोजना की जमीन, जमीन का नाम, जमीन का नाम

सगर परियोजना की जमीन, जमीन का नाम, जमीन का नाम

सगर परियोजना की जमीन, जमीन का नाम, जमीन का नाम

सगर परियोजना की जमीन, जमीन का नाम, जमीन का नाम

सगर परियोजना की जमीन, जमीन का नाम, जमीन का नाम

सगर परियोजना की जमीन, जमीन का नाम, जमीन का नाम

सगर परियोजना की जमीन, जमीन का नाम, जमीन का नाम

सगर परियोजना की जमीन, जमीन का नाम, जमीन का नाम

सगर परियोजना की जमीन, जमीन का नाम, जमीन का नाम

सगर परियोजना की जमीन, जमीन का नाम, जमीन का नाम

सगर परियोजना की जमीन, जमीन का नाम, जमीन का नाम

सगर परियोजना की जमीन, जमीन का नाम, जमीन का नाम

सगर परियोजना की जमीन, जमीन का नाम, जमीन का नाम

सगर परियोजना की जमीन, जमीन का नाम, जमीन का नाम

सगर परियोजना की जमीन, जमीन का नाम, जमीन का नाम

सगर परियोजना की जमीन, जमीन का नाम, जमीन का नाम

सगर परियोजना की जमीन, जमीन का नाम, जमीन का नाम

सगर परियोजना की जमीन, जमीन का नाम, जमीन का नाम

सगर परियोजना की जमीन, जमीन का नाम, जमीन का नाम

सगर परियोजना की जमीन, जमीन का नाम, जमीन का नाम

सगर परियोजना की जमीन, जमीन का नाम, जमीन का नाम

सगर परियोजना की जमीन, जमीन का नाम, जमीन का नाम

सगर परियोजना की जमीन, जमीन का नाम, जमीन का नाम

सगर परियोजना की जमीन, जमीन का नाम, जमीन का नाम

सगर परियोजना की जमीन, जमीन का नाम, जमीन का नाम

सगर परियोजना की जमीन, जमीन का नाम, जमीन का नाम

सगर परियोजना की जमीन, जमीन का नाम, जमीन का नाम

सगर परियोजना की जमीन, जमीन का नाम, जमीन का नाम

सगर परियोजना की जमीन, जमीन का नाम, जमीन का नाम

सगर परियोजना की जमीन, जमीन का नाम, जमीन का नाम

सगर परियोजना की जमीन, जमीन का नाम, जमीन का नाम

सगर परियोजना की जमीन, जमीन का नाम, जमीन का नाम

सगर परियोजना की जमीन, जमीन का नाम, जमीन का नाम

सगर परियोजना की जमीन, जमीन का नाम, जमीन का नाम

सगर परियोजना की जमीन, जमीन का नाम, जमीन का नाम

सगर परियोजना की जमीन, जमीन का नाम, जमीन का नाम

सगर परियोजना की जमीन, जमीन का नाम, जमीन का नाम

सगर परियोजना की जमीन, जमीन का नाम, जमीन का नाम

सगर परियोजना की जमीन, जमीन का नाम, जमीन का नाम

सगर परियोजना की जमीन, जमीन का नाम, जमीन का नाम

सगर परियोजना की जमीन, जमीन का नाम, जमीन का नाम

सगर परियोजना की जमीन, जमीन का नाम, जमीन का नाम

सगर परियोजना की जमीन, जमीन का नाम, जमीन का नाम

सगर परियोजना की जमीन, जमीन का नाम, जमीन का नाम

सगर परियोजना की जमीन, जमीन का नाम, जमीन का नाम

सगर परियोजना की जमीन, जमीन का नाम, जमीन का नाम

सगर परियोजना की जमीन, जमीन का नाम, जमीन का नाम

सगर परियोजना की जमीन, जमीन का नाम, जमीन का नाम

सगर परियोजना की जमीन, जमीन का नाम, जमीन का नाम

सगर परियोजना की जमीन, जमीन का नाम, जमीन का नाम

सगर परियोजना की जमीन, जमीन का नाम, जमीन का नाम

सगर परियोजना की जमीन, जमीन का नाम, जमीन का नाम

सगर परियोजना की जमीन, जमीन का नाम, जमीन का नाम

सगर परियोजना की जमीन, जमीन का नाम, जमीन का नाम

सगर परियोजना की जमीन, जमीन का नाम, जमीन का नाम

सगर परियोजना की जमीन, जमीन का नाम, जमीन का नाम

सगर परियोजना की जमीन, जमीन का नाम, जमीन का नाम

सगर परियोजना की जमीन, जमीन का नाम, जमीन का नाम

सगर परियोजना की जमीन, जमीन का नाम, जमीन का नाम

सगर परियोजना की जमीन, जमीन का नाम, जमीन का नाम

सगर परियोजना की जमीन, जमीन का नाम, जमीन का नाम

सगर परियोजना की जमीन, जमीन का नाम, जमीन का नाम

सगर परियोजना की जमीन, जमीन का नाम, जमीन का नाम

सगर परियोजना की जमीन, जमीन का नाम, जमीन का नाम

सगर परियोजना की जमीन, जमीन का नाम, जमीन का नाम

सगर परियोजना की जमीन, जमीन का नाम, जमीन का नाम

सगर परियोजना की जमीन, जमीन का नाम, जमीन का नाम

सगर परियोजना की जमीन, जमीन का नाम, जमीन का नाम

सगर परियोजना की जमीन, जमीन का नाम, जमीन का नाम

सगर परियोजना की जमीन, जमीन का नाम, जमीन का नाम

सगर परियोजना की जमीन, जमीन का नाम, जमीन का नाम

सगर परियोजना की जमीन, जमीन का नाम, जमीन का नाम

सगर परियोजना की जमीन, जमीन का नाम, जमीन का नाम

सगर परियोजना की जमीन, जमीन का नाम, जमीन का नाम

सगर परियोजना की जमीन, जमीन का नाम, जमीन का नाम

सगर परियोजना की जमीन, जमीन का नाम, जमीन का नाम

सगर परियोजना की जमीन, जमीन का नाम, जमीन का नाम

सगर परियोजना की जमीन, जमीन का नाम, जमीन का नाम

सगर परियोजना की जमीन, जमीन का नाम, जमीन का नाम

सगर परियोजना की जमीन, जमीन का नाम, जमीन का नाम

सगर परियोजना की जमीन, जमीन का नाम, जमीन का नाम

सगर परियोजना की जमीन, जमीन का नाम, जमीन का नाम

सगर परियोजना की जमीन, जमीन का नाम, जमीन का नाम

सगर परियोजना की जमीन, जमीन का नाम, जमीन का नाम

सगर परियोजना की जमीन, जमीन का नाम, जमीन का नाम

सगर परियोजना की जमीन, जमीन का नाम, जमीन का नाम

सगर परियोजना की जमीन, जमीन का नाम, जमीन का नाम

सगर परियोजना की जमीन, जमीन का नाम, जमीन का नाम

सगर परियोजना की जमीन, जमीन का नाम, जमीन का नाम

सगर परियोजना की जमीन, जमीन का नाम, जमीन का नाम

सगर परियोजना की जमीन, जमीन का नाम, जमीन का नाम

सगर परियोजना की जमीन, जमीन का नाम, जमीन का नाम

सगर परियोजना की जमीन, जमीन का नाम, जमीन का नाम

सगर परियोजना की जमीन, जमीन का नाम, जमीन का नाम

सगर परियोजना की जमीन, जमीन का नाम, जमीन का नाम

सगर परियोजना की जमीन, जमीन का नाम, जमीन का नाम

सगर परियोजना की जमीन, जमीन का नाम, जमीन का नाम

सगर परियोजना की जमीन, जमीन का नाम, जमीन का नाम

सगर परियोजना की जमीन, जमीन का नाम, जमीन का नाम

सगर परियोजना की जमीन, जमीन का नाम, जमीन का नाम

सगर परियोजना की जमीन, जमीन का नाम, जमीन का नाम

सगर परियोजना की जमीन, जमीन का नाम, जमीन का नाम

सगर परियोजना की जमीन, जमीन का नाम, जमीन का नाम

सगर परियोजना की जमीन, जमीन का नाम, जमीन का नाम

सगर परियोजना की जमीन, जमीन का नाम, जमीन का नाम

सगर परियोजना की जमीन, जमीन का नाम, जमीन का नाम

सगर परियोजना की जमीन, जमीन का नाम, जमीन का नाम

सगर परियोजना की जमीन, जमीन का नाम, जमीन का नाम

सगर परियोजना की जमीन, जमीन का नाम, जमीन का नाम

सगर परियोजना की जमीन, जमीन का नाम, जमीन का नाम

सगर परियोजना की जमीन, जमीन का नाम, जमीन का नाम

सगर परियोजना की जमीन, जमीन का नाम, जमीन का नाम

सगर परियोजना की जमीन, जमीन का नाम, जमीन का नाम

सगर परियोजना की जमीन, जमीन का नाम, जमीन का नाम

सगर परियोजना की जमीन, जमीन का नाम, जमीन का नाम

सगर परियोजना की जमीन, जमीन का नाम, जमीन का नाम

सगर परियोजना की जमीन, जमीन का नाम, जमीन का नाम

सगर परियोजना की जमीन, जमीन का नाम, जमीन का नाम

सगर परियोजना की जमीन, जमीन का नाम, जमीन का नाम

सगर परियोजना की जमीन, जमीन का नाम, जमीन का नाम

सगर परियोजना की जमीन, जमीन का नाम, जमीन का नाम

सगर परियोजना की जमीन, जमीन का नाम, जमीन का नाम

सगर परियोजना की जमीन, जमीन का नाम, जमीन का नाम

सगर परियोजना की जमीन, जमीन का नाम, जमीन का नाम

सगर परियोजना की जमीन, जमीन का नाम, जमीन का नाम

सगर परियोजना की जमीन, जमीन का नाम, जमीन का नाम

सगर परियोजना की जमीन, जमीन का नाम, जमीन का नाम

सगर परियोजना की जमीन, जमीन का नाम, जमीन का नाम

सगर परियोजना की जमीन, जमीन का नाम, जमीन का नाम

सगर परियोजना की जमीन, जमीन का नाम, जमीन का नाम

सगर परियोजना की जमीन, जमीन का नाम, जमीन का नाम

सगर परियोजना की जमीन, जमीन का नाम, जमीन का नाम

सगर परियोजना की जमीन, जमीन का नाम, जमीन का नाम

सगर परियोजना की जमीन, जमीन का नाम, जमीन का नाम

सगर परियोजना की जमीन, जमीन का नाम, जमीन का नाम

सगर परियोजना की जमीन, जमीन का नाम, जमीन का नाम

सगर परियोजना की जमीन, जमीन का नाम, जमीन का नाम

सगर परियोजना की जमीन, जमीन का नाम, जमीन का नाम

सगर परियोजना की जमीन, जमीन का नाम, जमीन का नाम

सगर परियोजना की जमीन, जमीन का नाम, जमीन का नाम

सगर परियोजना की जमीन, जमीन का नाम, जमीन का नाम

सगर परियोजना की जमीन, जमीन का नाम, जमीन का नाम

सगर परियोजना की जमीन, जमीन का नाम, जमीन का नाम

सगर परियोजना की जमीन, जमीन का नाम, जमीन का नाम

सगर परियोजना की जमीन, जमीन का नाम, जमीन का नाम

सगर परियोजना की जमीन, जमीन का नाम, जमीन का नाम

सगर परियोजना की जमीन, जमीन का नाम, जमीन का नाम

सगर परियोजना की जमीन, जमीन का नाम, जमीन का नाम

सगर परियोजना की जमीन, जमीन का नाम, जमीन का नाम

सगर परियोजना की जमीन, जमीन का नाम, जमीन का नाम

सगर परियोजना की जमीन, जमीन का नाम, जमीन का नाम

सगर परियोजना की जमीन, जमीन का नाम, जमीन का नाम

सगर परियोजना की जमीन, जमीन का नाम, जमीन का नाम

सगर परियोजना की जमीन, जमीन का नाम, जमीन का नाम

सगर परियोजना की जमीन, जमीन का नाम, जमीन का नाम

सगर परियोजना की जमीन, जमीन का नाम, जमीन का नाम

सगर परियोजना

किला देव
को लाने
सिलाने 100 से
105 से

सिलाने 100 से
105 से

सिलाने 100 से
105 से

रा.सं.पु.र.-710-500,000-12

देवपुर

तहसील

खसरा गिरदादारी (वर्तुथर्षणीय) ग्राम

जमदानी के अनुसार प्रविष्टि

३०७५ वर्गफुट
होमकमल सहित भूखसरा

सम. खासियत धोती की संख्या	विभाग	सम. गेज	सम. गेज का नम्बर	प्रविष्टि के तहत खासियत/सम. खासियत का नाम	जब खासियत का नाम तथा उसके तहत का नाम खासियत व विभाग और धोती करने की राशि	विभाग जोत के तरीके सहित	खसरा विवरण			
							वर्गफुट	सम. गेज	असिद्धि	खसरा का नाम
125	1-17	713	710	सम. खासियत 713 की खासियत	खासियत					
126	1-18	713	715	खासियत	खासियत					
127	0-02	713	719	सम. खासियत (P.W.D.)	सम. खासियत					
128	2-11	713	715	खासियत	खासियत					
129	0-18	713	719	सम. खासियत (P.W.D.)	सम. खासियत					
130	1-03	713	715	खासियत	खासियत					
131	0-05	713	715	सम. खासियत	सम. खासियत					
132	0-05	713	715	सम. खासियत	सम. खासियत					
133	1-00	713	719	सम. खासियत (P.W.D.)	सम. खासियत					
134	5-03	713	715	खासियत	खासियत					
135	1-10	713	715	खासियत	खासियत					

(10)

86 खसरा निरवावरी (चतुर्थवर्षीय) ग्राम देवपुरा

ताहशील

1995

जनसंख्या के अनुसार प्रविष्टि							संख्या 20-7			
भाग प्रविष्टि क्षेत्रों की संख्या	क्षेत्र	गुप्त प्रविष्टि क्षेत्रों की संख्या	जनसंख्या की संख्या	प्रविष्टि क्षेत्रों सहित जनसंख्या/ गैर जनसंख्या का नाम	उन जनसंख्या का नाम तथा उसमें पिता का नाम, जहाँ व निवास और उसी क्षेत्र की सीमा	विचारों को के जहाँ के सहित	क्षेत्र (सिमाना)			क्षेत्र (क्षेत्र)
							क्षेत्र का नाम	क्षेत्र	क्षेत्र	
2	3	4	5	6	7	8	9	10	11	
522	1-15	710	संग्रहित प्रविष्टि क्षेत्रों सहित क्षेत्र							
1-18 523	6-10	713	संग्रहित प्रविष्टि क्षेत्रों सहित क्षेत्र							
1-19 524	1-16	714	संग्रहित प्रविष्टि क्षेत्रों सहित क्षेत्र							
525	1-15	717	संग्रहित प्रविष्टि क्षेत्रों सहित क्षेत्र							
526	1-15	718	संग्रहित प्रविष्टि क्षेत्रों सहित क्षेत्र							
527	1-18	720	संग्रहित प्रविष्टि क्षेत्रों सहित क्षेत्र							
2-17 528	1-18	721	संग्रहित प्रविष्टि क्षेत्रों सहित क्षेत्र							
2-18 529	1-17	722	संग्रहित प्रविष्टि क्षेत्रों सहित क्षेत्र							
530	1-17	723	संग्रहित प्रविष्टि क्षेत्रों सहित क्षेत्र							

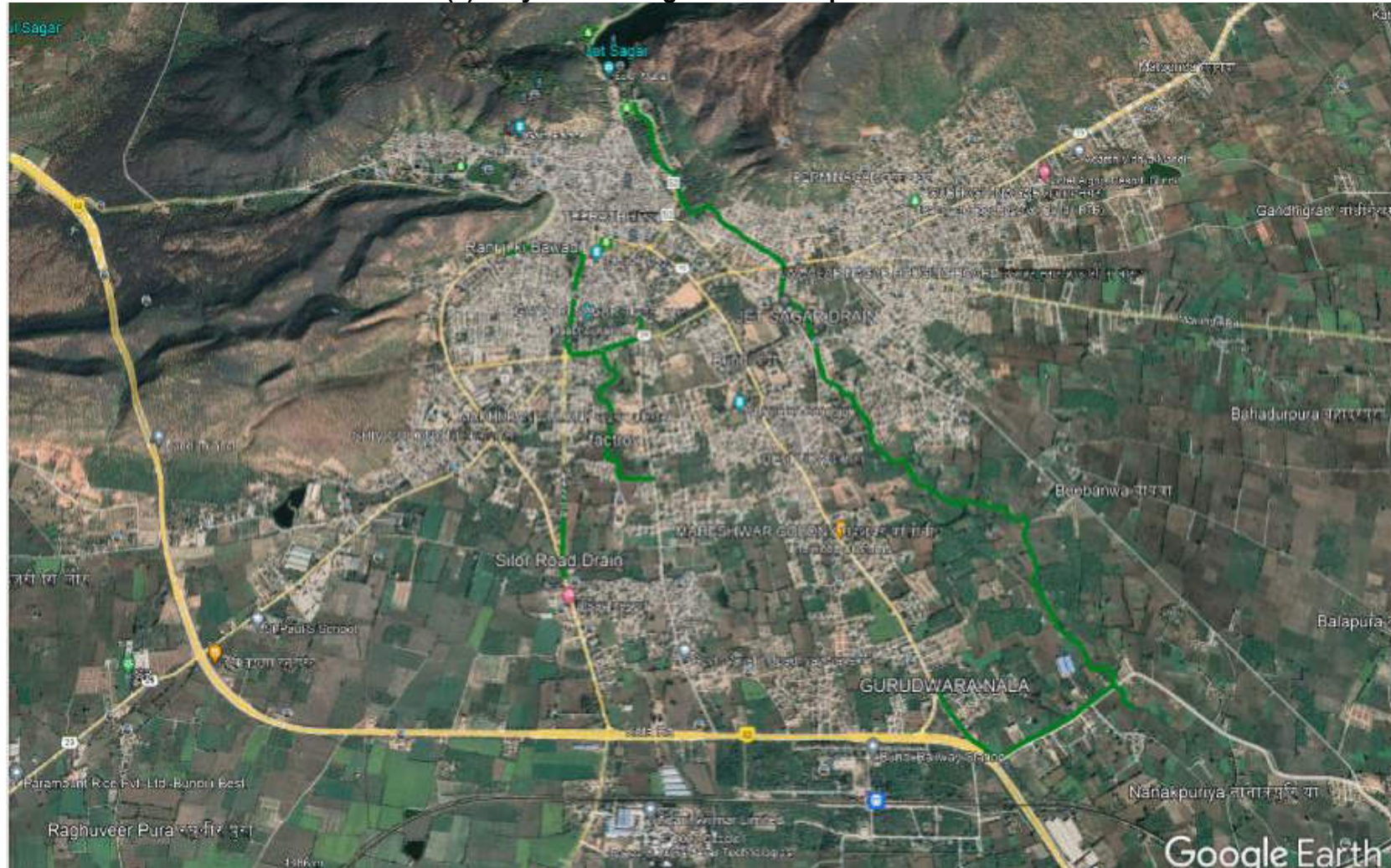
Transcript:**Girdawri (Revenue Document) - Jait Sagar to Devpura Drain alignment**

S.N.	Name, Number of Mineral Fields	Area	Land Soil Class	Jamabandi Number	Name of Title Holder/ Non-Title Holder with Ledger Entries
1	471	0-11	Gair Mumkin Drain	1	<i>Siway Chak Bila Lagani</i> Government land under Municipality
2	322	3-05	Gair Mumkin Drain	1	<i>Siway Chak Bila Lagani</i> Government land under Municipality
3	334	3-00	Gair Mumkin Drain	1	<i>Siway Chak Bila Lagani</i> Government land under Municipality
4	365	1-01	Gair Mumkin Drain	25	***Bashrah Sadar
5	366	0-17	Gair Mumkin Drain	1	<i>Siway Chak Bila Lagani</i> Government land under Municipality
6	388	2-07	Gair Mumkin Drain	1	<i>Siway Chak Bila Lagani</i> Government land under Municipality
7	394	3-01	Gair Mumkin Drain	1	<i>Siway Chak Bila Lagani</i> Government land under Municipality
8	396	4-01	Gair Mumkin Drain	1	<i>Siway Chak Bila Lagani</i> Government land under Municipality
9	85	3-19	Gair Mumkin Drain	1	<i>Siway Chak Bila Lagani</i> Government land under Municipality
10	111	5-12	Gair Mumkin Drain	1	<i>Siway Chak Bila Lagani</i> Government land under Municipality
11	131	0-05	Gair Mumkin	715	***Bashrah Sadar
12	133	1-00	Gair Mumkin road	719	PWD
13	1618/533	6-00	Gair Mumkin Drain	1	<i>Siway Chak Bila Lagani</i> Government land under Municipality
14	1619/533	1-06	Gair Mumkin	710	Municipal Council for Population expansion of Bundi
15	694	3-10	Gair Mumkin Drain	1	<i>Siway Chak Bila Lagani</i> Government land under Municipality

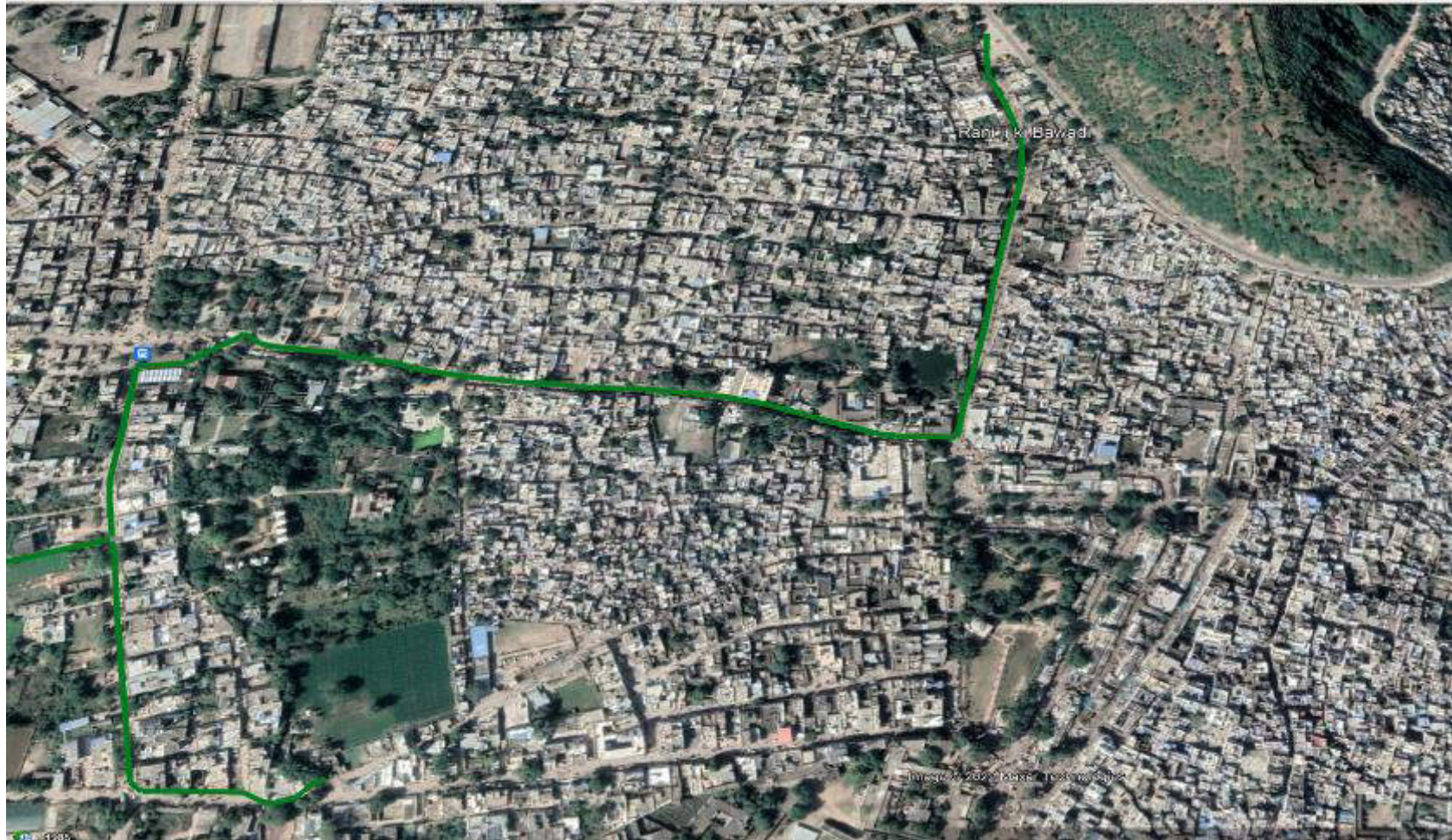
*Government/Municipal council land which is being used as a **Gair Mumkin** Nallah (water course) for the benefit of the inhabitants*

Appendix 6: Google Earth Maps depicting Proposed Drainage Alignment

(a) Layout and Alignment of Proposed Drains



b) Layout and Alignment of Jaipur Bypass to UIDSMT Nallah



(C) Layout and Alignment of Agarwal Dharamshala to Highway Nallah



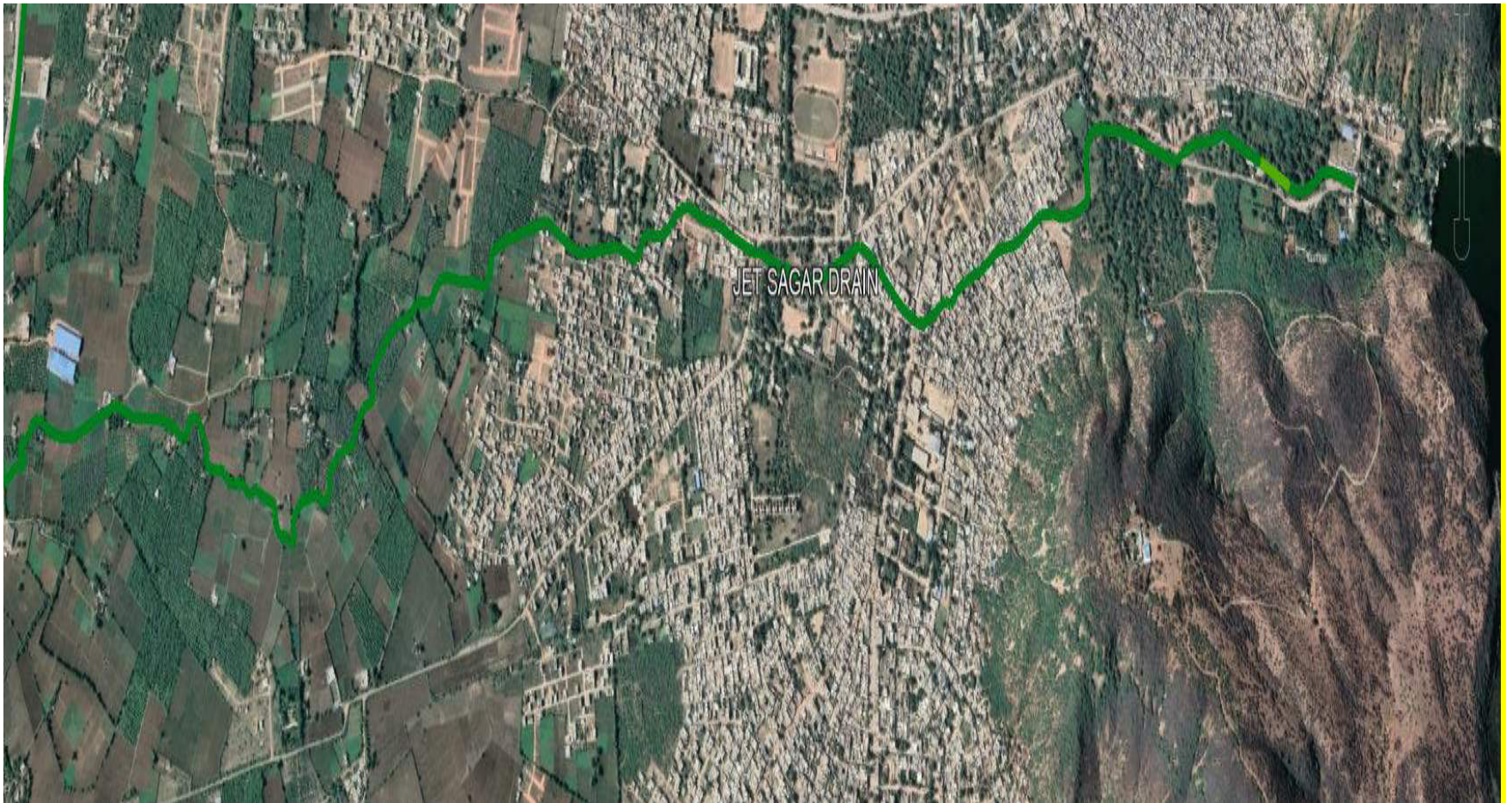
(d) Layout and Alignment of Khoja Gate to Ice Factory



(e) Layout and Alignment of Gurudwara Devepura to Nanak Bridge Circle



(f) Layout and Alignment of Jait Sagar to Devpura Drain



Appendix 7: Socio-economic Profile of Affected Persons reported under Bundi Subproject of Drainage

A. APs List of Temporary Impacts (Income Loss) on Hawkers/Vendors/Movable Shops

S. No.	Area Name/ Ward/ Mohalla	Name (Affected Person)/ Age	Father Name/ Husband	Male/ Female	Caste	Left/Right	Net Income	Type of Loss	Family Type	No. of Family Members	Male (No.)	Female (No.)	Vulnerable	Business	Type of Structure
1	Silor Road to Lanka Gate	Om Prakash	Kanhiya Lal	Male	OBC	Right	300	Temporary	Nuclear	2	1	1		Tea Seller	Cabin
2	Silor Road to Lanka Gate	Satyanarayan	Ramswaroop	Male	OBC	Right	300	Temporary	Nuclear	3	2	1		Tea Seller	Cart
3	Silor Road to Lanka Gate	Mukesh Saini	Ram Prasad	Male	OBC	Right	400	Temporary	Joint	5	3	2		Tea Seller	Cabin
4	Silor Road to Lanka Gate	Bhuvnesh Kumawat	Nawal Kumawat	Male	OBC	Right	500	Temporary	Joint	6	3	3		Snacks	Cart
5	Silor Road to Lanka Gate	Bhola Shankar Kathoth	Sita Ram	Male	OBC	Right	400	Temporary	Joint	10	6	4		Snacks	Cart
6	Silor Road to Lanka Gate	Rambabu Rathore	Ramesh	Male	OBC	Right	400	Temporary	Nuclear	3	2	1		Snacks	Cart
7	Silor Road to Lanka Gate	Rahul Banna	Om Prakash	Male	OBC	Right	300	Temporary	Joint	5	3	2		Snacks	Cart
8	Silor Road to Lanka Gate	Bhanwar Lal Saini	Kajod	Male	OBC	Right	500	Temporary	Joint	8	1	7		Fruit & Vegetable	Cart
9	Silor Road to Lanka Gate	Madan Lal	Dev Karan	Male	ST	Right	200	Temporary	Nuclear	4	2	2	ST	Tea Seller	Hut

S. No.	Area Name/ Ward/ Mohalla	Name (Affected Person)/ Age	Father Name/ Husband	Male/ Female	Caste	Left/Right	Net Income	Type of Loss	Family Type	No. of Family Members	Male (No.)	Female (No.)	Vulne-rable	Business	Type of Structure
10	Guruduwar a Davpura to Nanakpuriy a Nallah	Gaurav Rathore	Ramesh Chand	Male	OBC	Left	400	Temporar y	Nuclea r	4	2	2		Soda Water	Cart
11	Guruduwar a Davpura to Nanakpuriy a Nallah	Surendra Kumar	Prabhu Lal	Male	OBC	Left	500	Temporar y	Nuclea r	5	3	2		Betel Shop	Cabin
12	Guruduwar a Davpura to Nanakpuriy a Nallah	Govind Vaisnav	Mohan Lal	Male	OBC	Left	400	Temporar y	Nuclea r	4	2	2		Fruit & Vegetabl e	Cart
13	Guruduwar a Davpura to Nanakpuriy a Nallah	Dinesh Panchal	Laxmi Chand	Male	OBC	Left	300	Temporar y	Joint	6	3	3		Fruit & Vegetabl e	Cart
14	Guruduwar a Davpura to Nanakpuriy a Nallah	Satyanaraya n Singh	Ram Singh Rathore	Male	OBC	Left	300	Temporar y	Nuclea r	5	2	3		Fruit & Vegetabl e	Cart
15	Guruduwar a Davpura to Nanakpuriy a Nallah	Parwati Saini	Ashok	Femal e	OBC	Left	400	Temporar y	Nuclea r	2	0	2	FH H	Fruit & Vegetabl e	Cart

S. No.	Area Name/ Ward/ Mohalla	Name (Affected Person)/ Age	Father Name/ Husband	Male/ Female	Caste	Left/Right	Net Income	Type of Loss	Family Type	No. of Family Members	Male (No.)	Female (No.)	Vulne-rable	Business	Type of Structure
16	Guruduwar a Davpura to Nanakpuria a Nallah	Sawariya	Shankar Lal	Male	SC	Left	300	Temporary	Nuclear	6	4	2	SC	Tea Seller	Cart
17	Guruduwar a Davpura to Nanakpuria a Nallah	Krishan Murari	Suraj Mal Sain	Male	OBC	Left	200	Temporary	Nuclear	4	3	1		Barber	Cabin
18	Guruduwar a Davpura to Nanakpuria a Nallah	Pawan	Ram Charan Sain	Male	OBC	Left	300	Temporary	Joint	7	3	4		Barber	Cabin
19	Guruduwar a Davpura to Nanakpuria a Nallah	Suresh	Nana Lal	Male	OBC	Left	400	Temporary	Joint	10	5	5		Tea Seller	Hut
20	Rani ji Ki Bawdi to Lanka Gate	Razik Hussain	Mohammad Sadik	Male	Gen	Right	500	Temporary	Nuclear	5	1	4		Reparing	Cabin
21	Rani ji Ki Bawdi to Lanka Gate	Puran	Gyarsi Lal	Male	SC	Right	200	Temporary	Nuclear	2	1	1	SC	Cobbler	Footp ath
22	Rani ji Ki Bawdi to Lanka Gate	Jeetmal	Badri Lal	Male	OBC	Right	400	Temporary	Nuclear	4	2	2		Betel Shop	Cabin

S. No.	Area Name/ Ward/ Mohalla	Name (Affected Person)/ Age	Father Name/ Husband	Male/ Female	Caste	Left/Right	Net Income	Type of Loss	Family Type	No. of Family Members	Male (No.)	Female (No.)	Vulne-rable	Business	Type of Structure
23	Rani ji Ki Bawdi to Lanka Gate	Mohan Lal	Kalyan	Male	OBC	Right	200	Temporary	Nuclear	6	3	3		Betel Shop	Cart
24	Governme nt College Ke Samne	Durgesh Saini	Shankar Lal	Male	OBC	Left	400	Temporary	Joint	11	7	4		Flowers	Open stall
25	Governme nt College Ke Samne	Nand Kishor Saini	Bhawani Shankar	Male	OBC	Left	500	Temporary	Joint	17	8	9		Juice Seller	Cart
26	Devpura Road	Ganesh Lal	Hajari Lal	Male	OBC	Left	400	Temporary	Joint	17	8	9		Fruit & Vegetabl e	Cart
27	Devpura Road	Prem Shankar Suman	Shambhu Lal Suman	Male	OBC	Left	200	Temporary	Joint	5	3	2		Fruit & Vegetabl e	Cart

Source: Inventory loss survey, June 2023

FHH= female headed households, OBC= other backward classes; SC= scheduled caste; ST= scheduled tribe

Vulnerable*= Vulnerable households comprise below poverty line households, female-headed households, households with out of school/working children, disabled person-headed household, elderly headed household, landless household, household with no legal title/tenure security, and schedule castes and scheduled tribe households.

B. APs List of Temporary Impacts due to Access Disruption (income loss) of Permanent Shops

S. N o.	Area Name / Ward/ Mohalla	Name (Affected Person)/ Age	Father Name/ Husband	Male/ Female	APs Education	Cast e	Left / Right	Net Income	Famil y Type	No. of Family Members	Mal e (No .)	Fe- mal e (No .)	Vuln e- rabl e	Busines s (Shop Type)	Type (Shop) of Struct ure
1	Jaipur bypas s to Rani Ji Ki Bawdi	Jakir Hussain	Yasir Mohammad	Male	10th	Musli m OBC	Left	3000	Joint	7	4	3		Fabricati on	Shop
2	Jaipur bypas s to Rani Ji Ki Bawdi	Salim Khan	Bashir Mohammad	Male	8th	Musli m OBC	Left	400	Joint	6	4	2		Bike Service Centre	Shop
3	Jaipur bypas s to Rani Ji Ki Bawdi	Nafees	Jamin	Male	12th	Musli m OBC	Left	200	Joint	8	3	5		Bike Service Centre	Shop
4	Jaipur bypas s to Rani Ji Ki Bawdi	Mohd. Nasir	Mohd. Jaffar	Male	10th	Musli m OBC	Left	300	Joint	6	4	2		Engineer ing Work	Shop
5	Jaipur bypas s to Rani Ji Ki Bawdi	Wasim Khan	Nijamuddi n	Male	3rd	Musli m OBC	Left	300	Joint	7	5	2		Bike Service Centre	Shop

6	Jaipur bypass s to Rani Ji Ki Bawdi	Ehsan Ahmed	Mohamma d Ismial	Male	5th	Musli m OBC	Left	300	Nucle ar	5	2	3		Engineer ing Work	Shop
7	Jaipur bypass s to Rani Ji Ki Bawdi	Koshal Trivedi	M.P. Trivedi	Male	Bachelo r of Comme rce	Gen	Left	500	Nucle ar	5	2	3		Electrical Work	Shop
8	Jaipur bypass s to Rani Ji Ki Bawdi	Imran	Munna	Male	7th	Musli m OBC	Left	400	Joint	9	5	4		Engineer ing Work	Shop
9	Jaipur bypass s to Rani Ji Ki Bawdi	Pappu	Kajod	Male	8th	OBC	Left	100	Joint	6	4	2		Tea Seller	Shop
10	Jaipur bypass s to Rani Ji Ki Bawdi	Sakil	Sarif Mohamma d	Male	9th	Musli m OBC	Left	100	Nucle ar	4	2	2		Bike Service Centre	Shop
11	Jaipur bypass s to Rani Ji Ki Bawdi	Abdul Rashid	Badruddin	Male	9th	Musli m OBC	Left	1000	Nucle ar	4	2	2		Bag Seller	Shop
12	Jaipur bypass s to Rani	Rajendra	Jaganath	Male	12th	Gen	Left	200	Nucle ar	4	2	2		House	House

	Ji Ki Bawdi														
13	Jaipur bypass to Rani Ji Ki Bawdi	Nasir	Basir	Male	Bachelor of Arts	OBC	Left	400	Nuclear	4	2	2		Auto Parts Seller	Shop
14	Jaipur bypass to Rani Ji Ki Bawdi	Aditya Jain	Vinod Jain	Male	CA	Gen	Left	500	Nuclear	5	2	3		Hardware	Shop
15	Jaipur bypass to Rani Ji Ki Bawdi	Abhishek Joshi	R.R.D Joshi	Male	PG	Gen	Left	500	Nuclear	3	1	2		Flour Meal	Shop
16	Jaipur bypass to Rani Ji Ki Bawdi	Narendra Agarwal	Hukam Chand Agarwal	Male	12th	Gen	Left	450	Nuclear	5	2	3		Auto Parts Seller	Shop
17	Jaipur bypass to Rani Ji Ki Bawdi	Mubarak	Majud	Male	literate	Muslim OBC	Left	300	Joint	7	2	3		Engineering Work	Shop
18	Jaipur bypass to Rani Ji Ki Bawdi	Manoj Kumar	Chote Lal	Male	7th	OBC	Left	300	Nuclear	4	3	1		Bike Service Centre	Shop

19	Jaipur bypass s to Rani Ji Ki Bawdi	Shairu Khan	Kallu	Male	10th	Musli m OBC	Left	200	Nucle ar	5	3	2		Bike Service Centre	Shop
20	Jaipur bypass s to Rani Ji Ki Bawdi	Umar Bhai	Ahmed Hussain	Male	literate	Musli m OBC	Left	200	Nucle ar	4	3	1		Bike Service Centre	Shop
21	Jaipur bypass s to Rani Ji Ki Bawdi	Riyaz Ali	Afzal Ali	Male	10th	Musli m OBC	Left	300	Nucle ar	3	2	1		Printing press	Shop
22	Jaipur bypass s to Rani Ji Ki Bawdi	Jugnu	Mohd.Yos uf	Male	8th	Musli m OBC	Left	250	Nucle ar	4	2	2	BPL	Bike Service Centre	Shop
23	Jaipur bypass s to Rani Ji Ki Bawdi	Ramzan	Yosuf	Male	8th	Musli m OBC	Left	300	Nucle ar	5	3	2		Auto Parts Seller	Shop
24	Jaipur bypass s to Rani Ji Ki Bawdi	Sabir	Sajid	Male	literate	Musli m OBC	Left	200	Nucle ar	9	2	7	BPL	Bike Service Centre	Shop
25	Jaipur bypass s to Rani	Vikram	Prabhu Lal	Male	Bachelo r of Educati on	Gen	Left	500	Nucle ar	5	2	3		Auto Parts Seller	Shop

	Ji Ki Bawdi														
26	Jaipur bypass to Rani Ji Ki Bawdi	Mohd.Saleem	Ahmed Baksh	Male	8th	Muslim OBC	Left	400	Nuclear	5	3	2		Bike Service Centre	Shop
27	Jaipur bypass to Rani Ji Ki Bawdi	Munna	Najeer Mohammad	Male	8th	Muslim OBC	Left	400	Nuclear	5	3	2		Bike Service Centre	Shop
28	Jaipur bypass to Rani Ji Ki Bawdi	Asif	Najeer Mohammad	Male	10th	Muslim OBC	Left	300	Nuclear	4	1	3		Bike Service Centre	Shop
29	Jaipur bypass to Rani Ji Ki Bawdi	Mukesh Mewara	Uchhab Lal	Male	8th	Gen	Left	500	Nuclear	4	3	1		Bike Service Centre	Shop
30	Jaipur bypass to Rani Ji Ki Bawdi	Musaffar	Mustaq Gori	Male	10th	Muslim OBC	Left	400	Nuclear	4	2	2		Bike Service Centre	Shop
31	Jaipur bypass to Rani Ji Ki Bawdi	Mahaveer Gujar	Modu	Male	10th	Gujar OBC	Left	300	Joint	7	4	3		Milk Seller	Shop

32	Jaipur bypass s to Rani Ji Ki Bawdi	Anshul	Mukesh Chabra	Male	BBA	Gen	Left	1200	Nucle ar	4	3	1		Auto Parts Seller	Shop
33	Jaipur bypass s to Rani Ji Ki Bawdi	Ganesh Nama	Ramniwas	Male	6th	OBC	Left	400	Joint	6	2	4		Bike Service Centre	Shop
34	Jaipur bypass s to Rani Ji Ki Bawdi	Rohit	Bahadur Lal	Male	12th	SC	Left	400	Nucle ar	5	3	2	SC	Building Shop	Shop
35	Jaipur bypass s to Rani Ji Ki Bawdi	Rakesh Chabra	Laxmi Chand	Male	Masters	Gen	Left	800	Nucle ar	4	2	2		Hardwar e	Shop
36	Jaipur bypass s to Rani Ji Ki Bawdi	Dinkesh Goyat	Madan Lal	Male	Bachelo r of Arts	SC	Left	300	Nucle ar	4	2	2	SC	Wine Seller	Shop
37	Jaipur bypass s to Rani Ji Ki Bawdi	Sakir Hussain	Abdul Shakur	Male	12th	Musli m OBC	Left	300	Nucle ar	5	4	1		Bike Service Centre	Shop
38	Jaipur bypass s to Rani	Mansha Ram	Bakshi Raj	Male	11th	SC	Left	200	Nucle ar	4	2	2	SC	Printing press	Shop

	Ji Ki Bawdi														
39	Jaipur bypass to Rani Ji Ki Bawdi	Chetan	Mansha Ram	Male	Bachelor of Arts	SC	Left	300	Nuclear	4	2	2	SC	Grocery Seller	Shop
40	Jaipur bypass to Rani Ji Ki Bawdi	Amin Hussain	Chote Khan	Male	8th	Muslim OBC	Left	400	Joint	7	4	3		Bike Service Centre	Shop
41	Jaipur bypass to Rani Ji Ki Bawdi	Vinit Kasat	Madhu Raj	Male	12th	Gen	Left	300	Nuclear	4	2	2		Auto Parts Seller	Shop
42	Jaipur bypass to Rani Ji Ki Bawdi	Senor Tamboli	Surendra Tamboli	Male	Bachelor of Arts	SC	Left	250	Nuclear	5	3	2	SC	GYM Point	Shop
43	Jaipur bypass to Rani Ji Ki Bawdi	Rashid Khan	Abdul Rahim	Male	Bachelor of Arts	Muslim OBC	Left	400	Nuclear	4	2	2		Watch Centre	Shop
44	Jaipur bypass to Rani Ji Ki Bawdi	Babbar Ali	Shokat Ali	Male	10th	Muslim OBC	Left	300	Nuclear	5	2	3		Cloth Store	Shop
45	Jaipur bypass	Lovely Anand	Chander Prakash	Male	Bachelor of	Gen	Left	500	Nuclear	5	2	3		Tyre Seller	Shop

	s to Rani Ji Ki Bawdi				Comme rce										
46	Jaipur bypas s to Rani Ji Ki Bawdi	Aarif Mohamma d	Sattar Mohamma d	Male	10th	Musli m OBC	Left	300	Nucle ar	3	2	1		Bike Service Centre	Shop
47	Jaipur bypas s to Rani Ji Ki Bawdi	Insaf Hussain	Abul Rasul	Male	8th	Musli m OBC	Left	250	Nucle ar	4	2	2		Bike Service Centre	Shop
48	Jaipur bypas s to Rani Ji Ki Bawdi	Mahesh Sharma	Mangal Sharma	Male	Bachelo r of Arts	Gen	Left	500	Joint	6	2	1		Auto Parts Seller	Shop
49	Jaipur bypas s to Rani Ji Ki Bawdi	Prem Shankar	Chothmal	Male	8th	Gen	Left	400	Nucle ar	4	3	1		Bike Service Centre	Shop
50	Jaipur bypas s to Rani Ji Ki Bawdi	Shakeel	Jameel Rahman	Male	Bachelo r of Educati on	Gen	Left	500	Nucle ar	3	2	1		Auto Parts Seller	Shop
51	Jaipur bypas s to Rani Ji Ki Bawdi	Hafeez	Ulla Sahab	Male	12th	Musli m OBC	Left	300	Nucle ar	4	2	2		Bike Service Centre	Shop

52	Jaipur bypass s to Rani Ji Ki Bawdi	Sahil	Raees	Male	Bachelo r of Arts	Musli m OBC	Left	300	Joint	6	3	3		Mobile Seller	Shop
53	Jaipur bypass s to Rani Ji Ki Bawdi	Masood Ali	Maqsood Ali	Male	5th	Musli m OBC	Left	400	Nucle ar	4	2	2	BPL	Tyer Punchar	Shop
54	Jaipur bypass s to Rani Ji Ki Bawdi	Chiraqudi n	Gyanudin	Male	8th	Musli m OBC	Left	300	Nucle ar	3	2	1	BPL	Bike Service Centre	Shop
55	Jaipur bypass s to Rani Ji Ki Bawdi	Abdul Hamid	Abdul Qayum	Male	10th	Musli m OBC	Left	400	Nucle ar	5	3	2	BPL	Fabricati on Seller	Shop
56	Jaipur bypass s to Rani Ji Ki Bawdi	Vijay Tamboli	Ramprasa d Tamboli	Male	B.E	SC	Left	500	Nucle ar	5	3	2	SC	Crockery Seller	Shop
57	Jaipur bypass s to Rani Ji Ki Bawdi	Rohit Rathore	Sobhag Bihari	Male	Masters	OBC	Left	500	Nucle ar	3	2	1		Printing press	Shop
58	Jaipur bypass s to Rani	Pamshwe r Maheshw ari	Chandan Lal	Male	10th	Gen	Left	900	Nucle ar	4	2	2		Printing press	Shop

	Ji Ki Bawdi														
59	Jaipur bypass to Rani Ji Ki Bawdi	Jay Birla	Premchand Birla	Male	Masters	Gen	Left	800	Nuclear	5	3	3		Computer Sales & Service	Shop
60	Jaipur bypass to Rani Ji Ki Bawdi	Shakeel	Mohammad Shareef	Male	12th	Muslim OBC	Left	400	Nuclear	4	2	2		Bike Service Centre	Shop
61	Jaipur bypass to Rani Ji Ki Bawdi	Suresh	Ganga Ram	Male	Bachelor of Arts	SC	Left	500	Nuclear	4	2	2	SC	House	House
62	Jaipur bypass to Rani Ji Ki Bawdi	Vijay Lal Wani	Bhairumal	Male	10th	Gen	Left	800	Nuclear	5	3	2		Grocery Seller	Shop
63	Jaipur bypass to Rani Ji Ki Bawdi	Ramsroop	Daulat Ramji	Male	Bachelor of Arts	OBC	Left	700	Nuclear	2	1	1		Watch Centre	Shop
64	Jaipur bypass to Rani Ji Ki Bawdi	Babu	Jamal Khan	Male	literate	Muslim OBC	Left	400	Nuclear	4	2	2		House	House
65	Jaipur bypass	Mahesh	Bajrang Lal	Male	8th	Gen	Left	600	Joint	6	2	4		Building Shop	Shop

	s to Rani Ji Ki Bawdi														
66	Jaipur bypas s to Rani Ji Ki Bawdi	Manohar Gaur	Bajrang Lal	Male	10th	Gen	Left	400	Nucle ar	4	2	2		Building Shop	Shop
67	Jaipur bypas s to Rani Ji Ki Bawdi	Vashudev	Chaturbuj	Male	5th	OBC	Left	500	Nucle ar	5	2	3		Grocery Seller	Shop
68	Jaipur bypas s to Rani Ji Ki Bawdi	Ashok Birla	Sataynara yan	Male	12th	Gen	Left	700	Nucle ar	4	1	3		Printing press	Shop
69	Jaipur bypas s to Rani Ji Ki Bawdi	Aadil Hussain	Moh. Ameen	Male	11th	Musli m OBC	Left	400	Joint	6	5	1		Bike Service Centre	Shop
70	Jaipur bypas s to Rani Ji Ki Bawdi	Amar Lal	Laxmi Lal	Male	10th	Gen	Left	600	Nucle ar	4	2	2		Shoes Seller	Shop
71	Jaipur bypas s to Rani Ji Ki Bawdi	Jafar	Madru Hussain	Male	8th	Musli m OBC	Left	300	Nucle ar	2	1	1		Watch Centre	Shop

72	Jaipur bypass s to Rani Ji Ki Bawdi	Akhtar Ansari	Sakir Hussain	Male	12th	Musli m OBC	Left	300	Nucle ar	3	2	1		Mobile Seller	Shop
73	Jaipur bypass s to Rani Ji Ki Bawdi	Shadab Hussain	Nasir Hussain	Male	12th	Musli m OBC	Left	200	Joint	8	5	3		Key Maker	Shop
74	Jaipur bypass s to Rani Ji Ki Bawdi	Ajit Singh	Prathivi Singh	Male	Masters	OBC	Left	800	Joint	7	4	3		Cloth Store	Shop
75	Jaipur bypass s to Rani Ji Ki Bawdi	Raju	Moh. Hussain	Male	Bachelo r of Arts	Musli m OBC	Left	200	Nucle ar	4	2	2		Watch Centre	Shop
76	Jaipur bypass s to Rani Ji Ki Bawdi	Bhupende r	Pyara Singh	Male	BHMS	SC	Left	300	Joint	8	5	3	SC	Clinic Centre	Shop
77	Jaipur bypass s to Rani Ji Ki Bawdi	Abdul Kalam	Nijamuddi n	Male	8th	Musli m OBC	Left	200	Joint	4	2	2		Hair Sallon	Shop
78	Jaipur bypass s to Rani	Naru Ahmad	Israr Ahmad	Male	5th	Musli m OBC	Left	300	Joint	6	3	3	BPL	Hair Sallon	Shop

	Ji Ki Bawdi														
79	Jaipur bypass to Rani Ji Ki Bawdi	Aarif Hussain	Fayyaz Ali	Male	10th	Muslim OBC	Left	200	Nuclear	5	2	3		Mobile Seller	Shop
80	Jaipur bypass to Rani Ji Ki Bawdi	Rahis Hussain	Moh. Hussain	Male	Bachelor of Arts	Muslim OBC	Left	200	Nuclear	5	4	1		Hair Sallon	Shop
81	Jaipur bypass to Rani Ji Ki Bawdi	Babu	Kamru Bhai	Male	literate	Muslim OBC	Left	300	Joint	8	3	5	BPL	Hair Sallon	Shop
82	Jaipur bypass to Rani Ji Ki Bawdi	Nazim	Shamshud dim	Male	8th	Muslim OBC	Left	250	Joint	6	3	3	BPL	Hair Sallon	Shop
83	Jaipur bypass to Rani Ji Ki Bawdi	Mahaveer	Gopi Lal	Male	Masters	OBC	Left	200	Nuclear	5	2	3		Hair Sallon	Shop

Source: Inventory loss survey, June 2023

BPL= below poverty line; GEN= general caste; OBC= other backward classes; SC= scheduled caste;

Vulnerable*= Vulnerable households comprise below poverty line households, female-headed households, households with out of school/working children, disabled person-headed household, elderly headed household, landless household, household with no legal title/tenure security, and schedule castes and scheduled tribe households.


BPL= Government of Rajasthan has in recent times been using the indicators of National Food Security Act (NFSA, 2013) for estimation of poverty in the state. Under NFSA, the state has set the inclusion and exclusion criteria. Based on these, poor and deprived have been identified by village/urban local general body through participatory approach. So far, about 53% of the beneficiaries in the urban areas have been identified using this method. For urban areas, inclusion criteria

includes BPL families already identified under 2003 urban BPL census, all state BPL families, Antyodaya and Annapurna beneficiaries, families not included in preceding category but are beneficiary under schemes (7 schemes are mentioned) such as chief minister senior citizen yojana, Indira Gandhi national old age pension scheme, Indira Gandhi widow pension schemes and other listed national/state social assistance schemes or if they are- surveyed families from slums, rag pickers, registered construction labour, rickshaw pullers, vendors and others (13 such groups are identified). Similarly, 7 exclusion parameters such as income tax payee in the family, family member in government/semi government employment, assets such as four-wheeler (unless it constitutes source of livelihood), *pucca* (concrete) house of size greater than 1000/1500 ft² (as per type of urban area) etc are mentioned. Source: <https://niti.gov.in/writereaddata/files/rajasthan.pdf>. *During survey respondents were inquired about their official BPL status. This information is reflected in the document.*

Appendix 8: Photographs of Socio-economic Survey of Affected Persons



Appendix 9: Minimum Wage Rate in Rajasthan (07 February, 2022)

	राजस्थान राजपत्र	RAJASTHAN GAZETTE
	विशेषांक	Extraordinary
	साधिकार प्रकाशित	Published by Authority
	माघ 18, सोमवार, शाके 1943-फरवरी 07, 2022 <i>Magha 18, Monday, Saka 1943- February 07, 2022</i>	

भाग-1(ख)

महत्वपूर्ण सरकारी आज्ञायें।

श्रम विभाग

अधिसूचना

जयपुर, फरवरी 02, 2022

संख्या एफ.8(5)(6)न्यू.म.अभि./श्रम/आई.आर./2000/पार्ट/2846 :-चुंकि राज्य सरकार न्यूनतम मजदूरी अधिनियम, 1948 (केन्द्रीय अधिनियम 11 वर्ष 1948) की धारा 3 की उप-धारा (1) के खण्ड (क) तथा (ख) द्वारा प्रदत्त शक्तियों के प्रयोग में निम्नलिखित नियोजनों में नियोजित श्रमिकों/कामगारों के संबंध में राजस्थान राज्य के लिये, न्यूनतम मजदूरी की दरों में संशोधन/पुनरीक्षित करने के लिए इच्छुक है, जिनके प्रस्ताव नीचे दिये जाते हैं और उक्त अधिनियम की धारा-5 की उपधारा (1) के खण्ड (ख) के अनुसरण में उन व्यक्तियों के सूचनार्थ, जिनके इन प्रस्तावों द्वारा प्रभावित होने की सम्भावना है, एतद्वारा प्रकाशित किये जाते हैं।

तथा राज्य सरकार एतद्वारा अधिसूचना के राजस्थान राजपत्र में प्रकाशित होने से दो माह की अवधि विनिर्दिष्ट करती है, जिसके बाद इन प्रस्तावों पर पूर्वोक्त दिनांक से पूर्व उनके सम्बन्ध में किसी भी व्यक्ति से प्राप्त किन्हीं भी सुझावों एवं आपत्तियों पर विचार किया जावेगा।

इस प्रकार के सुझाव एवं आपत्तियाँ अतिरिक्त श्रम आयुक्त एवं संयुक्त शासन सचिव श्रम, राजस्थान, जयपुर को भेजी जानी चाहिये।

अनुसूची " भाग-1"

क्र.सं०	अनुसूचित नियोजनों के नाम
1.	सोप स्टोन फैक्ट्रीज
2.	कॉटन जिनिंग तथा प्रेसिंग फैक्ट्रीज
3.	ऑटोमोबाइल वर्कशॉप
4.	कॉटन-डाईंग, प्रिन्टिंग तथा वार्शिंग फैक्ट्रीज
5.	स्माल स्केल इण्डस्ट्रीज
6.	गोटा किनारी एवं लप्पा संस्थानों में नियोजन
7.	वूलन स्पिनिंग एवं वीविंग फैक्ट्रीज
8.	पावरलूम फैक्ट्रीज
9.	प्रिंटिंग प्रेस
10.	सिनेमा इण्डस्ट्रीज
11.	तेल मिल (ऑयल मिल)
12.	इंजीनियरिंग इण्डस्ट्रीज
13.	वूल क्लनिंग एवं प्रेसिंग फैक्ट्रीज
14.	हैण्डलूम उद्योग
15.	मैकेनिकल शक्ति के बगैर चलने वाले शुगरपान के नियोजन

भाग 1(ख)

राजस्थान राज-पत्र, फरवरी 07, 2022

11260

अनुसूची " भाग-II "

क्र.सं.	अनुसूचित नियोजन का नाम
52	(कृषि में नियोजन)- किसी भी रूप में कृषि कर्म में नियोजन, जिनके अन्तर्गत धरती को जोतना और बोना, दुग्ध उद्योग, किसी कृषि संबंधी या उद्यान कृषि संबंधी वस्तु का उत्पादन, उसकी खेती, उसे उगाना और काटना, पशुधन पालन, मधुमक्खी या कुक्कुट पालन और किसी कृषि द्वारा या किसी कृषि क्षेत्र पर या कृषक कर्म की अनुषांगिक रूप या उनके साथ-साथ की गई क्रियाएँ (जिनके अन्तर्गत वन संबंधी या काष्ठीकरण संबंधी क्रियाएँ, और कृषि उपज मण्डी के लिए तैयार करने और भण्डार में या मण्डी को या मण्डी तक परिवहनार्थ वाहन का परिधान करना आता है/आती है)

पुनरीक्षित न्यूनतम मजदूरी की दरें

अनुसूची भाग I एवं II में वर्णित नियोजनों में नियोजित श्रमिकों/कर्मचारियों का वर्गीकरण	न्यूनतम मजदूरी की दरें (रुपये में)	
	प्रतिमाह	प्रतिदिन
1	2	3
1. अकुशल - बेलदार, घोंघीदार, जमादार, हाली, बक्स कीपर, फरीश, धाबी, झिल्ली, शिशु गृह परिचारक, स्वीपर, जलधारी, पेट्रोल लोडर, चतुर्थ श्रेणी कर्मचारी, गैरमैन, खलासी, पशु अवरोधक, साईकिल सवार, निर्वीहक, मुख्य नाविक, पम्प परिचालक, सेनेटरी जमादार, घपरासी, कुंजी पाल, स्प्रैमैन, गैज रीडर, जरी बर्कर, फीडर, लोडर, बैग फिलर, टोली फिलर, जिनिंग बर्कर, पैकर्स, फीडर्स, बेल लीफ्टर्स, लर्नर, लेबर, ब्लोवर, मर्सराइजिंग हेलपर, कीर बॉयलर्स एण्ड ब्लोचर्स, डाईंग ऑन एडन वर्क्स, डाईन वर्क्स, जीगर बर्कर, मैसेन्जर्स, मजदूर, बॉघमैन, डाईंगमैन, वूल क्लीनर्स, बिलोमशीन हेलपर, होपरमैन, बेल पैकर्स, क्लीनिंग बर्कर, वूल कैरियर, बॉबिन कैरियर, ड्रायर्स, टोलीमैन, घरखा चलाने वाला रोलर, पेपर लिफ्टर, पोस्टर बॉय, एक्सपेलेर, क्लीनर, कोलमैन, क्रेटमैन, गेटकीपर, कुक कैरियर, डिक्लेटोकेटर, (वाउचर्डेंट कैरियर, हस्क कैरियर, गनी बेग फलर, गनी बेग स्टीचर) वूल बॉरिंग मैन, स्टीचर, वूल सोरटर्स, बीयरर्स, गेटकीपर, वेजिटेबल कटर, डिलीवरी बॉय, कोटर रोलर, पिऑन, छानने वाला, पम्पमैन, शामियाना तानने वाला, कॉटन फीडर श्रमिक, ड्रेसर्स एण्ड शोपरटर्स, कैरियर, हुमाल, स्विनर्स, क्लीनर - होटल एण्ड रेस्टोरेन्ट अधिसूचित नियोजन में नियोजक द्वारा निवास सुविधा एवं भोजन सुविधा दिये जाने पर क्रमशः रु० 100-100 घटाकर वेतन देय होगा। (अन्य कोई भी श्रेणी जिनका कोई भी नाम हो, परन्तु जो अकुशल कार्य करते हैं)	6734/-	259/-
2. अर्धकुशल - मुंशी, भू मापक, शिशु गृह प्रभारी, हैड डीलर, स्टोन ड्रेसर और कटर्स, हेलपर, वायरमैन, मेट, हेलपर, वर्कशॉप हेलपर्स, सहायक पेन्टर्स, वे. मैन, ऑयल मैन, वॉल्वमैन, हॉर्नप्रेस मैन, वर्मेकार, अस्सिस्टेन्ट कण्डक्टर, हैड बॉघमैन, अस्सिस्टेन्ट फिलर, अस्सिस्टेन्ट कारपेन्टर, अस्सिस्टेन्ट टनेर,	7046/-	271/-

11261

राजस्थान राज- पत्र, फरवरी 07, 2022

भाग 1(ख)

<p>अस्सिस्टेंट बीजर, ऑयलमैन, अस्सिस्टेंट टिकर, टायर फिटर, डेट फिटर, पॉलिश मैन, लेथमैन, टूल कीपर, लाइनर, वाइन्डर, टाईमैन, पैट्रीमैन, ल्यूब्रीकेटिंग अस्सिस्टेंट, जूनियर क्लर्क, बैंड चैकर, जीगरमैन, क्लीपमैन, (स्टेन्टर) अस्सिस्टेंट स्क्रीन प्रिन्टर, वर्क्स एंगेज्ड ऑन हैण्डलिंग, मशीन स्ट्रेचर्स, फिल्डर्स, एडन हैल्पर, हैवी मशीन हैल्पर, अस्सिस्टेंट ऑपरेटर, विलोमैन, वैमैन, लेपमैन, वाईगमैन, डीजर, भीमसा, वारपार, फोल्डर, साईजर, पैपरमैन, कचचा वाईण्डर, डिस्ट्रीब्यूटर, ग्राईडिंग मैन, टेकर, कोपी होल्डर, पैपर फीडर, इंकमैन, गैट कीपर एण्ड टिकिट कलेक्टर, रिवाइण्डिंग मैन, लिफ्ट ऑपरेटर, विनोअर, मेट (लेबर सुपरवाइजर), कोलहूमैन, फिटरमैन, फायरमैन, पम्प अटेंडेन्ट, सहायक फिटर, सहायक टर्नर, सहायक वेल्डर, सहायक मैकेनिक, जाकरी वर्क्स, वॉशरमैन, रिकवरीमैन, पंचरमैन, डिलीवरी मैन, कोबलर, पेट्रोल डिलीवरी मैन, वे मैन कॉज, बटन मेकर, चेयर नेस्टर, साईकिल रिपेयर्स, कॉटन फिडर, ब्रेकर साउथर फिनिशर श्रमिक, टेन्टर कम स्टीपर, डाईंग सिम्पलेक्स, लूविंग इन्टील, रिंग एण्ड डब्लिंग साईजर, डाफर, रोलर, एन्टीवाला एण्ड बेलिंग, वायरमैन कम हैल्पर, सैनेट्री जमादार, हलरमैन, मोजर, वेटमैन, सिलकमैन, हैण्ड डीलर, स्टोर ट्रन्सेज और कटर्स, स्वीपर (गटर सफाई वाला) तथा (अन्य कोई भी श्रेणी जिनका कोई भी नाम हो, परन्तु जो अर्द्धकुशल कार्य करते हों)</p>		
<p>3. कुशल - मैशन, मिस्त्री, स्वागतकर्ता, बटई, लुहार, दर्जी, चर्मकार, मैकेनिक फिटर, लाईनमैन, पेन्टर, प्लम्बर, बर्नर इलेक्ट्रीशियन, वायरमैन, सिनेमा ऑपरेटर, बागवान, मैकेनिकल डीलर्स एण्ड ब्लास्टर्स, हल्के वाहनों के डाईवर, भारी वाहनों के डाईवर, ट्रैक्टर चालक, भारी ट्रकों के चालक, मिट्टी हटाने वाली मशीनों के डाईवर, रोड रोलर डाईवर, ट्रक डाईवर, मोटर गाडियों के डाईवर, इंजन डाईवर, दस अश्वशक्ति तक की मशीनों के डाईवर, अर्थ मूविंग इक्विपमेन्ट डाईवर, ऑपरेटर्स, क्लर्क, टाईपिस्ट, केशियर, पुस्तकालय लिपिक, समय पालक, स्टोर कीपर, लेखा लिपिक, सभी प्रकार के निरीक्षक (लाईसेन्स, गृहकर, सैनेट्री, खाद्य, ज्वालक आदि), पर्यवेक्षक, फायर ऑफिसर, ओवरसीयर, जलदाय पर्यवेक्षक, मुख्य सैनेट्री एवं परामर्शक, बॉयलर अटेंडेण्ट, फायरमैन, मशीनमैन, कण्डक्टर, डाईवर्स, टर्नर, आर्टिजन्स, कोच बिल्डर्स, वल्केनाइजर्स, इक्ट्रोप्लेटर्स, मैट्रोमैन, बिल्डर्स, डिचमैनपेन्टर्स ऑफ हैलेस्टर्स, ड्रेसर्स एण्ड सोपस्टर्स, पथ निरीक्षक, कम्पाण्डर, डाफ्टमैन, माली, शिफ्ट सुपरवाइजर, मशीन फिटर, टर्नर, प्रेसमैन, वाईण्डर, जोबर कम ऑयलमैन, जोबर कम साईजर, विलोरूम जोबर, बिल क्लर्क, बुकिंग क्लर्क, कुक, एयर कण्डीशन मैकेनिक, रफुगर, वटर टेलर, पॉलिशवाला, रेडियो रिपेयर्स, ऑटो मैकेनिक, शीटमेकर, फर्नीचर डिजाईनर्स, मनिहारा, बार्बर, कन्फेक्शनर्स, फोटोग्राफर, आर्टिस्ट ऑटोशियन, छाता बनाने वाला, सूटकेश मेकर, मनीबेग मेकर, नर्स, इन्चार्ज, सिक्यूरिटी मैन, गोदाम कीपर, एलीवेटर ऑपरेटर, वेलप्रेस ऑपरेटर, फुलप्रेस मैन, मुकादम्स, मोल्डर, फैब्रिकेटर, टाईमकीपर, कोलहू मास्टर, टोल मेकर, टीन स्मिथ, सोल्डरमैन, एयरकण्डीशन ऑपरेटर, एयरक्लिंग ऑपरेटर, अस्सिस्टेंट मैनेजर, इलेक्ट्रीकल सुपरवाइजर, कम्पोजिटर, ऑपरेटर-</p>	7358/-	283/-

लाईनो/मोनो, डाई प्रिन्टर, कारपेन्टर, पुफ रोडर (चैकर), ब्लॉक प्रिन्टर, ब्लॉक मैकर, डाई स्टैम्पर, डिजाईनर, वाईण्डर, स्टीयर, कास्टर, लाईनोप्लेट प्रिन्टर, टाउचर, कातिभ, संसाज, सेग मशीन ड्राईवर, प्लेट कटर, डाईंग मास्टर, कन्टेनर मैन, फोरमैन, कार्डिंग मशीन ऑपरेटर, बॉलिंग प्रेस, ऑपरेटर, जोबर, लेथ ऑपरेटर, वाईण्डिंग मशीन ऑपरेटर, वेलेडर, एसेम्बलर, स्क्रिन प्रिंटिंग पैन्टर्स, बॉयलर अटेन्डेंट, फेब्रि मास्टर कूशिंग एण्ड पिरमेन्ट, कलर मास्टर, मोटर मैकेनिक स्कूटर मैकेनिक, बिलर, ड्राफ्टमैन, वलकानाईजर, वाईण्डर, बॉरिंगमैन, प्रेस मिस्त्री, इलीवेटर, कूल प्रेसमैन, बेलप्रेस ऑपरेटर, मिलर या मिल मशीन ऑपरेटर, जनरेटर ऑपरेटर, क्वालिटी कन्ट्रोल मैन, पथ निरीक्षक प्रयोगशाला सहायक, प्रयोगशाला परिचर, जूनियर टेक्नीकल असिस्टेंट तथा (अन्य कोई भी श्रेणी जिनका कोई भी नाम हो, परन्तु जो कुशल कार्य करते हो)		
4. उच्च कुशल (highly skilled) स्टेनोग्राफर, एकाउण्टेंट, कम्प्यूटर ऑपरेटर, मैनेजर, सेल्स सुपरवाइजर, सेल्स रिप्रजेन्टेटिव, मेडिकल रिप्रजेन्टेटिव, कैमिस्ट, पुस्तकालयाध्यक्ष, कार्यालय अधीक्षक, लैब टेक्निशियन, टेलीफोन ऑपरेटर, ई.सी.जी. टेक्निशियन, रेडियोग्राफर मैन पॉवर, फार्मसिस्ट, सीनियर टेक्नीकल असिस्टेंट, कुक, मेल/फिमेंल, नर्स तथा (अन्य कोई भी श्रेणी जिनका कोई भी नाम हो, परन्तु उच्च कुशल कार्य करता हो)	8658/-	333/-

टिप्पणियाँ:-

1. दैनिक मजदूरी पाने वाले किसी कर्मचारी को दैनिक मजदूरी की न्यूनतम दरों की गणना जिस वर्ग का वह कर्मचारी है, उस वर्ग के लिये नियत मासिक मजदूरी की दर में 26 का भाग देकर की गई है।
 2. इसमें किसी बात के अन्तर्विष्ट होते हुये भी यदि उपर्युक्त दरों के प्रभाव में आने की तारीख पर उक्त नियोजनों में से किसी कर्मचारी की मजदूरी उपरोक्त दरों से अधिक हो तो उसके द्वारा उक्त दिन को प्राप्त की गई वास्तविक मजदूरी उसके संबंध में नियत की गई मजदूरी की न्यूनतम दर होगी।
 3. अनुसूची में निर्दिष्ट न्यूनतम मजदूरी की दरों में निर्वाह भत्ता, बुनियादी मूल्य और सुविधाओं के एवज में रोकड़ मूल्य, यदि कोई हो, सम्मिलित है।
 4. उक्त नियोजनों में कार्यरत कर्मचारी के लिये नियत दरों में साप्ताहिक अवकाश का वेतन शामिल है।
 5. निर्धारित सामान्य कार्य के घण्टे (8 घण्टे प्रतिदिन) से अधिक किसी कर्मचारी से कार्य करवाने पर अधिसमय (overtime) कार्य का भुगतान सामान्य मजदूरी दर की दुगुनी दर से किया जावेगा।
 6. (क) अकुशल (Unskilled) कार्य वह है जिसमें ऐसे साधारण कार्य जिसमें कि कार्य संबंधी कुशलता/अनुभव की, मामूली आवश्यकता है या नहीं है, सम्मिलित है। 2 वर्ष कार्य करने के बाद ऐसे समस्त अकुशल कामगार अर्द्धकुशल श्रेणी के कामगार के समक्ष दरों से मजदूरी पाने के अधिकारी होंगे।
- (ख) अर्द्धकुशल (Semi-skilled) कार्य वह है जिसमें कार्य संबंधी अनुभव द्वारा प्राप्त कुशलता या सक्षमता कुछ अंश तक सम्मिलित है और जो चतुर कर्मचारी के पर्यवेक्षण या कार्य दर्शन के अधीन पूरा किया जाने योग्य है और इसमें अकुशल पर्यवेक्षणीय कार्य भी सम्मिलित है। अर्द्धकुशल श्रेणी में सम्मिलित

भाग 1(ख)		राजस्थान राज-पत्र, फरवरी 07, 2022	11274
5	अन्य घरेलू कार्य	60 मिनट (अधिकतम प्रतिदिन)	920.00
6	कपड़े धोना, बर्तन धोना, घर की साफ-सफाई, बच्चों की देखभाल, बच्चों को स्कूल छोड़ना व लेकर आना इत्यादि घरेलू कार्य एक दिन का कार्य	एक दिन का कार्य	7358.00

टिप्पणियाँ:-


- यदि अनुसूची के क्रम संख्या 1 से 5 में उल्लेखित कार्य की अवधि 60 मिनट से अधिक है तो दैनिक मजदूरी की गणना उसकी अनुपात में बढ़ जाएगी।
- एक दिन के कार्य से तात्पर्य अधिकतम 8 घण्टे तक कार्य होगा। अधिसमय (ओवरटाइम) कार्य का भुगतान सामान्य मजदूरी की दर की दोगुनी दर से किया जावेगा।
- यदि परिवार के सदस्यों की संख्या 4 से ज्यादा है तो अनुसूची में दी गई दर की 10 प्रतिशत अतिरिक्त मजदूरी देय होगी परन्तु कार्य की अवधि वही रहेगी।
- उक्त उल्लेखित दरें न्यूनतम हैं, यदि पहले से दी जा रही मजदूरी अनुसूची में दी गई मजदूरी की दरों से ज्यादा है तो पहले से ही दी जा रही दरें ही प्रचलित रहेगी।
- यदि कोई श्रमिक पूर्ण माह के स्थान पर कुछ दिवस ही कार्य करता है तो दैनिक मजदूरी की गणना मासिक मजदूरी की दर में 26 का भाग देकर की जावेगी।
- श्रम व्यूरो, बिमला से प्राप्त जयपुर, अलवर एवं भीलवाड़ा केन्द्रों के लिए औद्योगिक श्रमिकों के उपभोक्ता मूल्य सूचकांक (Consumer Price Index) दिनांक 01.07.2020 से 30.06.2021 तक अधिसूचना में सम्मिलित कर लिये गये हैं। इस अवधि में उपभोक्ता मूल्य सूचकांक की वृद्धि 171 अंक है।
- उक्त मजदूरी की दरें दिनांक 01.07.2021 से लागू होंगी तथा माननीय राजस्थान उच्च न्यायालय, जयपुर में विचारणीय याचिका-8986/2021 में किसी भी प्रकार का निर्णय पारित होने के क्रम में आवश्यकतानुसार पृथक से समीक्षा/पुनरीक्षण की कार्यवाही की जावेगी।




राज्यपाल की आज्ञा से,
पतंजलि भू,
अतिरिक्त श्रम आवुक्त एवं
पट्टेन संयुक्त शासन सचिव
राजस्थान जयपुर।


राज्य केन्द्रीय मुद्रणालय, जयपुर।


As per the state gazette notification dated 07.02.2022, the latest (applicable from 1 July 2021) revised minimum daily wages for different category of labour are as below:
Unskilled= ₹ 259/-; Semiskilled= ₹ 271/- ; Skilled= ₹283/- ; Highly Skilled= ₹333/-
Source: <http://www.labour.rajasthan.gov.in/Notification.aspx>



Appendix 10: Summary of Public Consultations

Date and locations	Participants			Topic discussed	Outcome	Photographs
	Total	Male	Female			
20.10.2021 (City Level Consultation) Meeting Hall, Collectorate, Bundi	11	09	02	Proposed wastewater and drainage facilities and availability of land, requirement of No objection certificates (NOCs) etc	Meeting with government officials including Municipal Council, PHED, WRD and other allied departments and public representatives of the Bundi town was held and subproject scope including alignment was discussed in detail and it was confirmed that all the drains are under the possession of Municipal Council, Bundi. (minutes of meetings, photographs and attendance sheets are attached in Appendix 12)	
05.01.2022 Kota Entry Gate, Bundi	06	06	00	Project components under RSTDSP and the benefits to the Community. Present status and access of waste water and drainage facilities in the town and other concerned issues and challenges. Process of logging grievance and its mechanism under the project.	Drainage works are proposed in the area and it was informed by nearby residents that there are no structured waste water and drainage facilities in the town and that water logging and choking is a general problem in low laying areas of the town. Participants were happy with the proposed project and showed their interest to provide all support to the Municipal Council during execution of this subproject. The process of grievance redress was also	



Date and locations	Participants			Topic discussed	Outcome	Photographs
	Total	Male	Female			
					explained to the participants for lodging complaints.	
05.01.2022 Lanka Gate, Bundi	11	10	01	<p>Awareness of the project-including Project Coverage area.</p> <p>Present condition of Sewerage, Drainage and Solid Waste facilities and problem in the town.</p> <p>In what way people may associate with the project and can improve Health & Hygiene conditions in the town</p> <p>Present solid waste collection process and issues related to disposal</p>	<p>People were not aware about the proposed subproject.</p> <p>People were concerned about the poor sewerage and drainage conditions in the town.</p> <p>Issues related to drainage and sewerage were indicated as the major problems and solid waste collection facility is also poor in the area.</p> <p>With the proposed drainage project in the town, health and hygiene conditions are expected to improve.</p> <p>Participants were happy with proposed project and showed their interest to provide all support to the Municipal Council during execution of the subproject.</p>	 

Date and locations	Participants			Topic discussed	Outcome	Photographs
	Total	Male	Female			
05.01.2022 Nawal Sagar Road, Bundi	10	09	01	<p>Project components under RSTDSP and the benefits to the Community.</p> <p>Present status and access of waste water and drainage facilities in the town and other concerned issues and challenges.</p> <p>Process of lodging grievance and its mechanism under the project.</p>	<p>Drainage work and waste water works are proposed in the area and it was informed by nearby residents that there are no structured waste water and drainage facilities in the town and water logging and choking is a general problem in low laying areas of the town.</p> <p>The process of lodging complaints and their resolution under the grievance redress mechanism was also explained to participants.</p> <p>Participants were happy with proposed project and shown their interest to provide all support to the Municipal council during execution of this subproject.</p>	


Date and locations	Participants			Topic discussed	Outcome	Photographs
	Total	Male	Female			
05.01.2022 Ahinsa Circle, Bundi	07	07	00	<p>Awareness of the project-including Project Coverage area.</p> <p>Present condition of Sewerage, Drainage and Solid Waste facilities and problem in the town.</p> <p>In what way people may associate with the project and can improve Health & Hygiene conditions in the town</p> <p>Present solid waste collection process and issues related to disposal</p>	<p>People were not aware about the proposed subproject.</p> <p>People were concerned about the poor sewerage and drainage conditions in the town.</p> <p>Nearby households expressed keenness to engage with the project in the form of job opportunities and that they wanted to become beneficiaries under the project.</p> <p>Issues related to drainage and sewerage are the major problems in this area and solid waste collection facility is also poor in the area.</p> <p>It was shared during discussion that with the proposed drainage project in the town, health and hygiene condition will be improved.</p> <p>Participants were happy with the proposed project and showed their interest to provide all support to the Municipal Council during execution of the subproject.</p>	

Date and locations	Participants			Topic discussed	Outcome	Photographs
	Total	Male	Female			
05.01.2022 Nagar Parishad, Bundi	04	04	00	Proposed waste water and drainage facilities and availability of land, requirement of No objection certificates (NOCs) etc	Meeting with Municipal Council Bundi was held and it was confirmed that all the drains are under the possession of Municipal Council, Bundi.	
06.01.2022 Nagar Colony, Bundi	07	07	00	Project works, types of impacts, project benefits, entitlement provision and grievances mechanism.	It was informed that during project implementation, efforts will be made to avoid livelihood impacts. If impacts are unavoidable, all will have to be compensated as per their losses. It was also conveyed that a toll free number and PIU office number will be provided, where they can lodge their grievances, if any.	
06.01.2022 Chougan Gate, Bundi	10	10	00	Present drainage system of the area and Proposed Drainage System and type of impact and compensation mechanism, in case impacts cannot be avoided	The public, in general, were satisfied with the identified components and assured to provide required support. The potentially affected persons also wanted to understand the compensation mechanism. The mechanism was explained including the cut-off date, grievance redress mechanism and	

Date and locations	Participants			Topic discussed	Outcome	Photographs
	Total	Male	Female			
					the additional assistance for vulnerable persons.	
24.03.2023 (Stakeholder Consultation) Meeting Hall, Collectorate, Bundi	47	40	07	Proposed waste water and drainage facilities and availability of land, requirement of No objection certificates (NOCs) etc	Meeting with government officials including Municipal Council, PHED, WRD and other allied departments and public representatives of Bundi town was held and subproject scope including proposed alignments were discussed in detail. It was confirmed that all the drains are under the possession of Municipal Council, Bundi. (minutes of meeting, photographs and attendance sheet is attached in Appendix 13).	

Date and locations	Participants			Topic discussed	Outcome	Photographs
	Total	Male	Female			
12.06.2023 Vendors/hawkers Lanka gate, Silor Road, Nanak bridge, Rani ji ki Bawdi etc	25	23	02	Present status of drainage system in Bundi town. Advantages of proposed drainage system keeping in view the lack of drainage system in town. Disclosure about entitlement matrix and ADB policy. Mitigation adopted by the contractor during construction.	Local communities opined that there should be proper drainage system in the town. Most of the dirty water of the drains currently flow on roads and are filled up with either sludge or mud. After the local communities understood that the proposed drain will be constructed with the assistance of a funding agency, they are expecting drains to be planned and constructed in a proper manner. Local communities/shopkeepers were very happy upon knowing that during construction, temporary livelihood loss to business entities will be compensated as per ADB's entitlement matrix.	 
	138	125	13			

Appendix 11: Attendance Sheet of Public Consultation



Rajasthan Secondary Towns Development Sector Project (RSTDSP)
RUIDP Phase-IV
Contract Management and Supervision Consultant (CMSC-01)


Activity: Public Consultation

Attendance Sheet

Place: Rani Ji Ki Gudi to Luni's Gate Date: 12.06.2023

Topic/Issues Discussed: Present status of Drainage in Bundi
Advantage of Drainage Sub-project, Disclosure about Entitled Matrix & ADB Policy

Sl. No.	Name	Gender M F	Occupation	Mobile No.	Signature
1	Puran	✓	Driver	962150300	[Signature]
2	Mohan Lal	✓	pan shop	8205365430	[Signature]
3	Rajesh Kumar	✓	Mechanic shop	9252338349	[Signature]
4	Chaitral Sharma	✓	pan shop	9203207485	[Signature]
5	Jeeval	✓	pan shop	9302743266	[Signature]
6	Jagannathan	M	ice cream shop	9326464400	[Signature]



Rajasthan Secondary Towns Development Sector Project (RSTDSP)
RUIDP Phase-IV
Contract Management and Supervision Consultant (CMSC-01)

Activity: Public Consultation

Attendance Sheet

Place: Old road Luni's gate Date: 12.06.2023

Topic/Issues Discussed: Present status of Drainage in Bundi
Advantage of Drainage sub-project, Disclosure about Entitled Matrix & ADB Policy

Sl. No.	Name	Gender M F	Occupation	Mobile No.	Signature
1	Mukesh	✓	tea shop	9223618036	[Signature]
2	Vinod	✓	pan shop	9232327791	[Signature]
3	Pawan	✓	V	923382247	[Signature]
4	Meha Lal	✓	pan	8132408206	[Signature]
5	Omara	✓	pan	77182371	[Signature]
6	Manish	✓	pan	923382247	[Signature]
7	Pradeep Kumar	✓	pan shop	923382247	[Signature]
8	Pankaj	✓	fruit shop	923382247	[Signature]
9	Rahul Kumar	✓	pan shop	923382247	[Signature]
10	Pradeep Kumar	✓	fruit shop	923382247	[Signature]



Rajasthan Secondary Towns Development Sector Project (RSTDSP)
RUIDP Phase-IV
Contract Management and Supervision Consultant (CMSC-01)

Activity: Public Consultation

Attendance Sheet

Place: Devgudi to Nanagpuriya Date: 18.06.2023

Topic/Issues Discussed: Present status of Drainage in Bundi
Advantage of Drainage Sub-project, Disclosure about Entitled Matrix & ADB Policy

Sl. No.	Name	Gender M F	Occupation	Mobile No.	Signature
1	Durgesh Saini	M	Unemployed	9620548615	[Signature]
2	Amruti Devi	F	Juice/Amrapur	9791004201	[Signature]
3	Ganesh Lal	M	Fruit/veg shop	9825311171	[Signature]
4	Pradeep Kumar	M	pan shop	810256266	[Signature]
5	Gaurav Rathore	M	Goda shop	979251016	[Signature]
6	Surendera Kumar	M	pan shop	7701250100	[Signature]
7	Gaurav	M	Fruit shop	90620387	[Signature]
8	Dinesh	M	veg. shop	8203207485	[Signature]
9	Pankaj	F	pan	9625010700	[Signature]

Transcript

S. No.	Name	Gender	Occupation	Phone No.
1	Puran	M	Mochi (Cobbler)	9602150800
2	Mohan Lal	M	Pan Shop (Betel)	8505325235
3	Rajik Kumar	M	Mechanic Shop	9252898754
4	Chauthmal Ji	M	Pan Shop (Betel)	8003207485
5	Jeitmal	M	Pan Shop (Betel)	8302743266
6	Satyanarayan	M	Ice Crem Shop	9928454400
7	Mukesh	M	Tea Shop	6377850005
8	Vindo	M	Samosa Shop (Indian snakes)	9079791782
9	Pawan	M	Samosa Shop (Indian snakes)	76277086207
10	Hera Lal	M	Samosa Shop (Indian snakes)	8233205706
11	Dhanraj	M	Samosa Shop (Indian snakes)	7728937512
12	Manak	M	Samosa Shop (Indian snakes)	7728937512
13	Bhola Shankar	M	Pani Puri Shop (Indian snakes)	9983499640
14	Ram Babu	M	Jalebi Shop (Indian snakes)	9982260543
15	Rahul Bana	M	Pani Puri Shop (Indian snakes)	9587315343
16	Bhanwar Lal	M	Vegetable Shop	
17	Durgesh Saini	M	Flower Shop	9680548615
18	Parvarvati Devi	F	Juice Pani Puri (Indian snakes)	7791004201
19	Ganesh Lal	M	Fruits/Veg Shop	9829346174
20	Prem Shankar	M	Leman Soda Shop	8107056266
21	Gaurav Rathore	M	Goia Shop	9772910625
22	Surdndra Kumar	M	Pan Shop (Betel)	7791925000
23	Govind	M	Fruit Shop	9001620387
24	Dinesh	M	Veg Shop	8209702759
25	Parvati Devi	F	Veg Shop	9828910790

Rajasthan Secondary Town Development Sector Project (RSTDSP-Ph-IV)
Consultations with Stakeholders

Project Town.....Bundi.....

Name of Project: Water supply, STD PH
Tramline

Date: 05/01/22

Place of Consultation Kotg entry gate

Attendance Sheet

S.N.	Name	Occupation	Mobile Number	Signature
1	भानु लाल	Farmer	9667488262	<u>Nal</u>
2	गिराज सिंह	Farmer		<u>Kishor Meena</u>
3	हरी शंकर लाल	Shop	9630830519	<u>householder</u>
4	लाल लाल	वायु स्टोर्स	9928649314	<u>M32 M/L</u>
5	किष्मत मेना	Student	8003744024	<u>Kishor Meena</u>
6	लोकेश मेना	Student	9588807276	<u>Lokesh</u>
7				

Transcript

S.N.	Name	Gender	Occupation	Mobile No.	Signature
1	Bhanwar Lal	M	Farmer	9667488262	
2	Giriraj Singh	M	Farmer		
3	Hari Shankar	M	Shopkeeper	9630830519	
4	Latur Lal	M	Tea Shop	9928649314	
5	Kismat Meena	M	Student	8003744024	
6	Lokesh Meena	M	Student	9588807276	

Rajasthan Secondary Town Development Sector Project (RSTDSP-Ph-IV)

Consultations with Stakeholders

Project Town: Bundi

Name of Project: Grave Renovation, CC
Removal of Drainage

Date: 05-01-2022

Place of Consultation: Bundi

Attendance Sheet

S.N.	Name	Occupation	Mobile Number	Signature
1	राकेश सैन		8302580817	राकेश सैन
2	राजु		9351946148	राजु
3	महावीर कुमावत		8619118080	महावीर कुमावत
4	प्रमोद सैन		9987966919	P. K. Jain
5	मुकेश कुमार		9950967607	Mukesh
6	सत्यनारायण सैन		9929453792	सत्यनारायण सैन
7	शंकर लाल		9828785868	शंकर लाल
8	जकिर भाई		9950762533	जकिर भाई
9	महावीर कुमावत		8560986365	Mahaveer
10	मुकेश सैन		9664429695	Mukesh
11	प्रेम गहलोत		9252301600	Prem
12				

Transcript

S.N.	Name	Gender	Occupation	Mobile No.	Signature
1	Rakesh Sain	M	All are local residents	8302580817	
2	Raju	M		9351946148	
3	Mahaveer Kumawat	M		8619118080	
4	Pramod Sain	M		9987966919	
5	Mukesh Kumar	M		9950967607	
6	Satynarayan Sain	M		9929453792	
7	Shankar Lal	M		9828785868	
8	Jakir Bhai	M		9950762533	
9	Mahaveer	M		8560986365	
10	Mukesh	M		9664429695	
11	Prem Gehlot	M		9252301600	

Rajasthan Secondary Town Development Sector Project (RSTDSP-Ph-IV)
Consultations with Stakeholders

Project Town: Bundi

Name of Project: Water supply, STP & drainage work.

Date: 07/1/2022

Place of Consultation: Nagari 1929 V
Bundi

Attendance Sheet

S.N.	Name	Occupation	Mobile Number	Signature
1	Manish Kumar		637564954	Manish
2	Sunil Bhat		6375092768	Sunil
3	Mohan Lal		992991203	Mohan
4	SHUBAM Nama		8094615478	Shubam
5	Satynarayan		9799175307	Satynarayan
6	Suraj Singh		7014851129	Suraj
7	Nandkishore		8094346772	Nandkishore
8	Sonu Saini		8209206460	Sonu Saini
9	JASWANT		9610640346	Jaswant
10	manish		6378858834	Manish
11				

Transcript

S.N.	Name	Gender	Occupation	Mobile No.	Signature
1	Manish Kumar	M	All are local residents	637564954	
2	Sunil Bhat	M		6375092768	
3	Mohan Lal	M		9929291203	
4	Shubam Nama	M		8094615478	
5	Satynarayan	M		9799175307	
6	Suraj Singh	M		7014851129	
7	Nandkishore	M		8094346772	
8	Sonu Saini	M		8209206460	
9	Jaswant	M		9610440346	
10	Manish	M		6378858834	

Rajasthan Secondary Town Development Sector Project (RSTDSP-Ph-IV)
Consultations with Stakeholders

Project Town... Bundi Name of Project: Water supply, STP and Drainage work
 Date: 06/11/22 Place of Consultation: TSTC - Bundi

Attendance Sheet

S.N.	Name	Occupation	Mobile Number	Signature
1	दशरथ	Shop	96499997694	[Signature]
2	महाप्रसाद	President	9251547017	[Signature]
3	चिन्तन जुगल	Shop	9636606335	[Signature]
4	सुरेश	Shop	9414256893	[Signature]
5	अमित गौतम	Shop	8619166148	[Signature]
6	महावीर जैन	Shop	9250580888	[Signature]
7	जितेंद्र	-	9530099222	[Signature]
8				

Transcript

S.N.	Name	Gender	Occupation	Mobile No.	Signature
1	Dashrath	M	Shop	96499997694	
2	Madhav Prasad	M	President	9251547017	
3	Chintan Jugal	M	Shop	9630606335	
4	Suresh	M	Shop	9414256893	
5	Amit Gautam	M	Shop	8619166148	
6	Mahaveer Jain	M	Shop	9250580888	
7	Jitendra	M	Shop	9530099222	

Rajasthan Secondary Town Development Sector Project (RSTDSP-Ph-IV)
Consultations with Stakeholders

Project Town: Bundi

Name of Project: Water supply, ST and Drainage work

Date: 06/11/22

Place of Consultation: ग्राम पंचायत

Attendance Sheet

S.N.	Name	Occupation	Mobile Number	Signature
1	महेश कुमार ताला	Shop	9414745127	
2	जगदीश प्रसाद	Shop	9460606673	
3	जितेंद्र मोदी	Shop	9214832005	
4	दीपक	Shop	8955789937	
5	कैलाश जटिया	Shop	6350387582	
6	बाबू लाल	Shop	9649287606	
7	मोह. रफीक	Shop	9782070046	
8	सत्यनारायण	Shop		
9	विकी वहाणावहना	Shop	9887214661	
10	नालीन वाहना	Shop	9950690607	
11				

Transcript

S.N.	Name	Gender	Occupation	Mobile No.	Signature
1	Mahesh Kumar Totala	M	Shop	9414745127	
2	Jagdish Prasad	M	Shop	9460606673	
3	Jitendra Modi	M	Shop	9214832005	
4	Deepak	M	Shop	8955789937	
5	Kailash Jatliya	M	Shop	6350387582	
6	Babu Lal	M	Shop	9649287606	
7	Moh. Rafeek	M	Shop	9782070046	
8	Satynarayan	M	Shop		
9	Vikee	M	Shop	9887214661	
10	Naleen Vahana	M	Shop	9950890607	

Rajasthan Secondary Town Development Sector Project (RSTDSP-Ph-IV)
Consultations with Stakeholders

Project Town.....Rundi.....

Name of Project: Ward 4th/17, STP and
Drainage work

Date: 05/01/2022

Place of Consultation Ward 4th/17, STP and
Drainage work

Attendance Sheet

S.N.	Name	Occupation	Mobile Number	Signature
1	रमेश राठोर	फल की दुकान	9252925119	रमेश राठोर
2	राम लक्ष्मण		9694345617	
3	पुरुषोत्तम	फल की दुकान	8233992143	पुरुषोत्तम
4	यशवंत राठोर		8503855817	यशवंत
5	महावीर	समोशा	9001239488	Mahaveer
6	प्राहलाद	फल की दुकान		प्राहलाद
7	रमेश	चिया की दुकान	8696164695	रमेश
8				

Transcript

S.N.	Name	Gender	Occupation	Mobile No.	Signature
1	Ramesh Rathore	M	Fruit Shop	9252925119	
2	Ram Laxman	M		9694345617	
3	Puroshttam	M	Fruit Shop	8233992143	
4	Yashwant Rathore	M		8503855817	
5	Mahaveer	M	Samosha	9001239488	
6	Prahalad	M	Fruit Shop		
7	Ramesh		Tea Shop	8696164695	

Rajasthan Secondary Town Development Sector Project (RSTDSP-Ph-IV)
Consultations with Stakeholders

Project Town... Bundi Name of Project: Watershed based TP and
Date: 05/01/2022 Tram work
Place of Consultation: DPR 4th

Attendance Sheet

S.N.	Name	Occupation	Mobile Number	Signature
1	अरुणेश शर्मा	E.G.	9414175641	<u>Ar</u>
2	दिनेश मीना	AEN.	9785450201	<u>T</u>
3	पवन शर्मा	DPR Consult		
4	अनूप	DPR Consult	7737281209	
5				
6				
7				

Transcript

S.N.	Name	Gender	Occupation	Mobile No.	Signature
1	Arunesh Sharma	M	Executive Engineer	9414175641	
2	Dinesh Meena	M	AEN	9785450201	
3	Pawan Sharma	M	DPR Consultant		
4	Anoop	M	DPR Consultant	7737281209	

Appendix 12: Minutes of Meeting of City Level Committee (CLC) and List of Participants

Municipal Council, Bundi		
Date: 20.10.2021	No. 14.8/21/1309	
Minutes of City Level Committee Meeting		
<p>A City Level Committee meeting held on 20.10.2021 under chairmanship of District Collector, Bundi for finalization of Drainage & other development works in Bundi city under RUIDP Phase-IV</p> <p>List of Officials, public representative & stock holders, who attended the meeting, is enclosed at Annexure 'A'.</p> <p>It was initially briefed out that RUIDP will take up Drainage and other development works in Bundi city. It was apprised that the DPRs of proposed works is being prepared by the Consultant M/s Cadcon Consultants, Jaipur engaged by the Municipal Council, Bundi. It will be considered for Phase-IV project. RUIDP has scrutinized the Draft DPRs and suggestions have already been conveyed to consultants for modifications & revision & the estimates are as per RUIDP SOR-2017.</p> <p>Provisions under the DPR and basic scope of work were briefed to the committee. The tentative cost of DPR is of Rs. 135crs for works proposed under Drainage & other development works. The brief scope of works are as follows:-</p>		
<p>1. Augmentation of Bundi RUIDP water supply scheme for demand load of 26 MLD to 34 MLD</p>		
Particulars	Proposed works Detail	
Upgradation of Intake Well	8.0 MLD	
Water Treatment Plant	8.0 MLD	
Transmission Main - DI K-9 Pipe Dia ranging from 100mm to 400mm	1.194 Km	
Clear Water Reservoir	1 Nos.	
OHSR	1 Nos.	
Distribution Mains		
HOPE PE -100, PN6, Pipe Dia ranging from 110mm to 400 mm	30.2 Km	
House Service Connection (2025)	5038 nos.	
<p>2. Development of main roads and Beautification work of crossings in the city area</p>		
(A) Works related to developments of CC Roads		
S.no.	Road Type	Length (in m)
1.	Category-I (9.0 to upto 15.0 mtr)	1200
2.	Category-II (5.0 to upto 9.0 mtr)	33545
3.	Category-III (3.0 to upto 5.0 mtr)	9110
Total		43855

Page 1 of 2

- (B) **Works related to Beautification, conservation and bodies**
- Nawalsagar heritage path from Jaipur road Entry Gate to petrol pump tiraha
 - Development of Petrol Pump Tiraha
 - Development of Ahinsa Circle
 - Construction ENT Gate at Bundi (Jaipur Road)
 - Construction of ENT Gate of Kota Road
 - Conservation of Naru Ki Baori, naagarsagarkund
 - Conservation of City Gates 5 Nos., and provision of Chhatra on circles

3. Remaining work of Sewerage (STP) of capacity 10.5 MLD based on SBR Technology including FSSM

4. Development of NawalSagar Talab and Heritage work.

5. Following drainage work are proposed in town:-

S.no.	Name of Drain	Length(in m)
1	Jaipur Bypass to FCI godam along with Rani JikiBawadi	2690.00
2	Khoja Gate Ganesh ji to Ice Factory	415.00
3	GurudwaraDevpura to Nanak PuliyaTiraha	2820.00
4	JaitSagarNallah	5800.00
5	Silor Road (Agarwal Dharamshala to highway nalah on Silor road)	610.00
Total		12335.00

Committee decided to approve the detailed project Report the brief of which is mentioned as above.


Meeting ended with vote of thanks to the chair.


Commissioner
Municipal Council, Bundi
No. 124/1310 to 1322


District Collector & Chairman CLC
Bundi
Date: 20.10.2021

Copy to the following for information and necessary action:

- PA to MLA, Bundi.
- PA to District Collector & Chairman CLC, Bundi.
- PA to Project Director, RUIDP, Jaipur.
- Chairman, Municipal Council, Bundi.
- Commissioner, Municipal Council, Bundi
- Additional Project Director, RUIDP, Jaipur.
- Addl. Chief Engineer, RUIDP, Jaipur.
- Addl. Chief Engineer, RUIDP, Jaipur.
- Addl. Chief Engineer, PWD/PHED, Bundi, Jaipur
- Senior Town Planner, Town Planning Department, Bundi
- Principal Medical Officer, Medical and Health Dept. Bundi
- Superintending Engineer-I, RUIDP, Jaipur
- Executive Engineer, Municipal Council, Bundi.


Commissioner
Municipal Council, Bundi



Office of Additional Chief Engineer, Phase-IV, Jaipur-Zone, Jaipur

AVS Building, Jawahar Circle, JLN Marg, Jaipur - 302017

Ph. - 141 2721966 Fax No. 141 2721919.

E-mail: aj4.ruidp@rajasthan.gov.in

ATTENDANCE SHEET of City Level Committee (CLC) meeting, Bundi

Purpose: - Discussion of broad scope of DPR and identification & finalization of Drainage & other development works to be taken up in Bundi under RUIDP Phase IV.

Date of Meeting: - 20th October, 2021 at 5:00 PM

Venue: Meeting Hall, Collectorate, Bundi

S.No.	Name	Designation and Organization	Signature
1.	Shri. Ashok Dogra	Hon'ble MLA, Bundi	
2.	Kumari Renu Jaipal	Collector & District Magistrate, Bundi	
3.	Shri. Madhu Nuwal	Chairman Municipal Council, Bundi	
4.	Sh. Mahaveer Singh	Commissioner, Municipal Council, Bundi	
5.	Sh. Latoor Bhai	Vice-chairman Municipal Council, Bundi	
6.	Shri. Narendra Ajmera	Addl. Chief Engineer, Zone- Jaipur, RUIDP	
7.	VK Jain	SE on behalf of Addl. Chief Engineer, PWD, Bundi	
8.	D.N. vyas.	SE on behalf of Addl. Chief Engineer, PHED, Bundi	
9.		Senior Town Planner, Town Planning Department	
10.		Principal Medical Officer Medical & Health Department	
11.	Anurag Kumar	Asst. Secy. M.C. Bundi.	

Appendix 13: Minutes of Meetings of Stakeholder Consultations and List of Participants

Rajasthan Secondary Towns Development Sector Project Community Awareness Program & Stakeholder Consultation

Title: Stakeholder Consultation on Environment and Social Safeguard.

Venue: Collectorate Meeting hall, Bundi

Date: 24th March 2023

No of Participants: 47 (Male-41, Female-06)

Objectives of Program:

The primary objective of workshop was to create the awareness, through which the people will be sensitized about the benefits of upcoming project in Bundi town along with potential social and environmental impacts and mitigation measures.

Minutes of the Public Awareness & Consultation


Public Awareness Program & Stakeholder Consultation was held on 24.03.2023 at Meeting Hall, Collectorate office, Bundi. Officials of Nagar Palika (Chairmen, Councillor), Official of PHED and SDM of Bundi town and local public & Public representative were shown their participation.


Mr. Chiranjilal, Gender Expert of CAPPC, RUIDP, welcomed the distinguished guests and participants.


Mr. Manish Arora, SE, PIU, Bundi in his introductory speech, briefed about the Project Development Objectives (PDO). He explained that newly developed area of Bundi is unable to cater the water demand due to growing population therefore under water supply scheme water treatment plant (WTP), CWR, OHSR, pipeline networks, house service connection etc are considered as per the requirements of the town. He also deliberated that the capacity of existing STP is not enough due to increase of sewer connections, hence additional 6.5 MLD capacity STP is proposed under sewer scheme. SE, PIU also apprised that in low lying areas where the sewerage line is not feasible, Faecal Sludge & Septage Management (FSSM) has been proposed. It was also informed that the project is based on Design Built & Operate (DBO) contract, hence contractor bounded to maintain the created project assets for 10 years.


It was also apprised by Mr. Manish Arora, SE, PIU, Bundi that Bundi is an important tourist destination in the state of Rajasthan and there are many tourist sites (Gates, Baoris, Chatirs and Nawal Sagar Kunds).


Therefore, at **Nawal Sagar Lake**- Cleaning of Nawal Sagar Lake intercepting of drain


 (Shrikant Jangir)
 Executive Engineer
 Bundi, Rajasthan
 RUIDP PIU - Bundi


 Support Engineer
 CMSC-01 Bundi
 Name: Kapil Soni


 VARDAN SRIVASTAVA
 ENVIRONMENTAL
 SAFEGUARD PROFESSIONAL
 CMSC-01 RUIDP JV JAIPUR


 Team Leader
 CMSC-01, Ph-IV
 RUIDP, Jaipur


 G's PROFESSIONAL
 CMSC-01, Ph-IV

into Nawal Sagar, Enhancing the capacity of Nawal Sagar Lake, Beautification of the two sides of Lake Edge and at **Nawal Sagar Park**- Development of the entrance plaza, Development of the interconnection of three different parks into one, Development of alternate route for the public use, Interconnecting the park and Nawal Sagar lake, redesigning of road between the park and lake into the Promenade, Development of food court, public utilities and parking spaces etc.

The basic objective of this subproject is to improve the economic development by providing the infrastructure and service in the city beautification. The improvement of quality of life and thereby effective contribution of beneficiary people in the economic activity is expected.

Smt. Nishta Arya, Architect, PMCBC briefed about the proposed components through power point presentation to the participants.

Mr. Shrikant Jangir, EE, PIU, apprised that water logging is reported in rainy season in low laying areas of the town due to the lack of proper drainage and discharge resulting rain water comes on the roads and create water logging at various places. Hence for proper drainage and safely discharge of stagnated water and reduce incidences of water logging, improvement of 14.21 Km. existing drain improvement works is proposed for Bundi town under RUIDP project. The drain considered for improvement are: lanka gate - Ice factory to UIDSSMT Nallah/drain, From Agarwal Dharamshala to Highway Nallah on Silor Road, From Khoja Gate to Ice Factory, From Gurudwara Devpura to Nanak bridge circle and from Jait Sagar to Devpura.

Mr. Vardan Srivastava, Environmental Safeguards Professional, CMSC-01, briefed them about the project activities and requirement of environmental monitoring periodically. He briefed about environmental laws and statutory clearances required for the project, environmental issues and mitigation measures, role and responsibility contractor to ensure environmental compliances. He emphasized that it is the responsibility of the contractor to ensure that hard barricading (for sewer line) with retro-reflective arrangements for all the open trenches with GI sheets should be provided so that no person or animal can enter/fall in trench. An information board should also be firmly fixed at every such location giving information about the duration of closure of works and contractor contact details for grievances, if any.

Mr. Bhupander Kaushik, Social Safeguard Support, PMCBC- RUIDP briefed them about the main features of ADB safeguard policy. He deliberated that works should be undertaken in such a way that impacts should be minimized. If any impacts will be envisaged, specially livelihood, compensation shall be paid as per ADB agreed framework. Grievances mechanism.

Mr. Chiranjilal, CAPPC briefed that throughout project, public awareness activities will be carried out to develop the sense of ownership, so project can sustain for a long time through which local residents/people will get benefitted economically, socially


 (Shrikant Jangir)
 Executive Engineer
 Bundi, PIU - Bundi
 RUIDP, PIU - Bundi


 Support Engineer
 CMSC-01 Bundi
 Name: Kapil Soni


 Team Leader
 CMSC-01, Ph-IV
 RUIDP, Jaipur



 A. Pandey
 G.S. PROFESSIONAL
 CMSC-01, Ph-IV

VARDAN SRIVASTAVA
 ENVIRONMENTAL
 SAFEGUARD PROFESSIONAL
 CMSC-01, RUIDP, Ph-IV, Jaipur

Smt. Madhu Nuwal, Chairman of Nagar Parishad stated that it is the responsibility of each participant to facilitate the project implementation team, so works can be executed without any hurdle. Project sustainability depends on the public, so it is also the responsibility of councilors to disseminate information to public in their respective ward to maintain the project assets once the project will be completed.


Mr. Sohan Lal, SDM requested to all the councilors to provide all required support to PIU/CMSC and Contractor for successful completion of proposed work in Bundi town

A vote of thanks given by SE, PIU to all the participants for their presence and contribution to an event.


(Shrikant Jangir)
Executive Engineer
RUIDP, PIU, Bundi
Executive Engineer
RUIDP, PIU - Bundi


Support Engineer
CMSC-01 Bundi
Name:- Kapil Soni


VARDAN SRIVASTAVA
ENVIRONMENTAL
SAFEGUARD PROFESSIONAL
CMSC-01, RUIDP-IV, JAIPUR


Amandeep
GIS PROFESSIONAL
CMSC-01, Ph-IV


Team Leader
CMSC-01, Ph-IV
RUIDP, Jaipur

Snapshot



(Signature)
(Shrikant Jangir)
Executive Engineer
RUIDP, Ph-IV Bundi
Executive Engineer

(Signature)
Support Engineer
CMSC-01 Bundi
Name:- Kailash

(Signature)
GPS PROFESSIONAL
CMCC-01

(Signature)
VARDAN SRIVASTAVA
ENVIRONMENT
SAFEGUARD PROF
CMSC-01

(Signature)
Team Leader
CMSC-01, Ph-IV
RUIDP, Jalpur

Attendance Sheet



राजस्थान नगरीय आधारभूत विकास परियोजना (RUIDP)

चतुर्थ चरण ट्रेच -II, PIU, Bundi

दिनांक 24.03.2023

स्थान- जिला कलेक्ट्रेट सभागार, बून्दी

क्र. सं.	नाम	पद	लिंग (पुरुष/महिला)	मोबाईल नम्बर	हस्ताक्षर
1	Manish Kumar	Engineer	Male	9352765001	Manish Kumar
2	Deepak	SE, RUIDP	Male	932867272	Deepak
3	SHAM LAL	SE, RUIDP	M	977165778	Sham Lal
4	D.N. WATS	SE, PHED	Male	9460056901	D.N. WATS
5	Manish Kumar	SE, RUIDP	M	8003277650	Manish Kumar
6	Deepak K. Sharma	SE, PHED Bundi	M	9414252004	Deepak K. Sharma
7	Shrikant Jangir	SE, (RUIDP)	M	802867316	Shrikant Jangir
8	Manish Kumar	SE, PHED Bundi	F	995019678	Manish Kumar
9	Sanku Singh Negishi	Environmental Safeguard specialist	M	7678358153	Sanku Singh Negishi
10	Physician/CA/Chp	SE, PHED Bundi	M	9387985460	Physician/CA/Chp
11	TAMIR MOHJODIN	PROJECT COORDINATOR	M	9797831972	TAMIR MOHJODIN
12	Sangar	SE, PHED Bundi	M	9619420001	Sangar

(Shrikant Jangir)
Executive Engineer
RUIDP, PIU, Bundi
RUIDP, PIU - Bundi

Support Engineer
CMSC-01 Bundi
Name: - Kapil Soni

Team Leader
CMSC-01, Ph-IV
RUIDP, Jaipur

GRS PROFESSIONAL
CMSC-01, Ph-IV

VARDAN SRIVASTAVA
ENVIRONMENTAL
SAFEGUARD PROFESSIONAL
CMSC-01, Ph-IV



राजस्थान नगरीय आधारभूत विकास परियोजना (RUIDP)

चतुर्थ चरण ट्रेच -II, PIU, Bundi

दिनांक 24.03.2023

स्थान- जिला कलेक्ट्रेट सभागार, बुन्दी

क्र. सं.	नाम	पद	लिंग (पुरुष/महिला)	मोबाईल नम्बर	हस्ताक्षर
13	Rais	ward prashad	M	9051509735	Dr
14	सुरेशचंद्र सिंह	वरिष्ठ पार्षद	M	9828585347	Prashant
15	सुरेशचंद्र सिंह	वरिष्ठ पार्षद	M	9828585347	Prashant
16	सुरेशचंद्र सिंह	प्र.स.	M	9828585347	Prashant
17	सुरेशचंद्र सिंह	वरिष्ठ पार्षद	F	9660771548	Prashant
18	सुरेशचंद्र सिंह	वरिष्ठ पार्षद	F	9660771548	Prashant
19	सुरेशचंद्र सिंह	वरिष्ठ पार्षद	M	8058173192	Prashant
20	सुरेशचंद्र सिंह	वरिष्ठ पार्षद	M	9352865650	Prashant
21	सुरेशचंद्र सिंह	वरिष्ठ पार्षद	M	9910188505	Prashant
22	सुरेशचंद्र सिंह	वरिष्ठ पार्षद	M	9910188505	Prashant
23	सुरेशचंद्र सिंह	वरिष्ठ पार्षद	M	9910188505	Prashant
24	सुरेशचंद्र सिंह	वरिष्ठ पार्षद	M	9799712110	Prashant

(Shrikant Jangir)
Executive Engineer
Rajpoot P.W. Board

Support Engineer
CISE-01 Bundl
Name:- Kapil Soni


Team Leader
CMSC-01, Ph-IV
RUIDP, Jaipur

Slender
GFS PROFESSIONAL
CMSC-01, Ph. IV

VARDAN SRIVASTAVA
ENVIRONMENTAL
SAFETY AND PROFESSIONAL
COUNCIL - RUIDP-INDIA/PUR



राजस्थान नगरीय आधारभूत विकास परियोजना (RUIDP)

चतुर्थ चरण ट्रेच -II, PIU, Bundi

दिनांक 24.03.2023

स्थान- जिला कलेक्ट्रेट सभागार, बुन्दी

क्र. सं.	नाम	पद	लिंग (पुरुष/महिला)	मोबाईल नम्बर	हस्ताक्षर
25	Rajendra Prasad Verma	Engg.	M	9362681234	[Signature]
26	Lab Singh	Site Engineer	M	9888765432	[Signature]
27	Kapil Soni	Support Eng. CMSC-01	M	9548510813	[Signature]
28	Munish Kumar	KITL	M	8219451121	[Signature]
29	V.K. Meadi	KITL	M	9088973415	[Signature]
30	Labit Thakur	KITL	M	9929181118	[Signature]
31	Shahjahan Meena	Engineer	M	7742797008	[Signature]
32	Shankar Mahajan	Trainee	M	795438467	[Signature]
33	Anand Kumar Prasad	B.C. Engineer	M	9588879628	[Signature]
34	Sachin Kumar	Classical Assistant	M	9214303008	[Signature]
35	Laxmi Meena	BOI	Female	9351238685	[Signature]
36	Rishi Singh	BOI	M	9414334081	[Signature]

(Shrikant Jangir)
Executive Engineer
RUIDP, PIU, Bundi
Executive Engineer
RUIDP, PIU - Bundi

Support Engineer
CMSC-01 Bundi
Name: Kapil Soni

Team Leader
CMSC-01, Ph-IV
RUIDP, Jaipur

VARDAN SRIVASTAVA
ENVIRONMENTAL
SAFEGUARD PROFESSIONAL
CMSC-01, Ph-IV

VARDAN SRIVASTAVA
ENVIRONMENTAL
SAFEGUARD PROFESSIONAL
CMSC-01 RUIDP-IV, Jaipur



राजस्थान नगरीय आधारभूत विकास परियोजना (RUIDP)

चतुर्थ चरण ट्रेंच -II, PIU, Bundi

दिनांक 24.03.2023

स्थान- जिला कलेक्ट्रेट सभागार, बून्दी

क्र. सं.	नाम	पद	लिंग पुंल/मेल	मोबाईल नम्बर	हस्ताक्षर
37	अल्पना शर्मा	जुनियर	महिला	8440804755	कल्पना शर्मा
38	अमिता शर्मा	पावर प्वाइंट	पुरुष	8440804155	अमिता शर्मा
39	अमराज शर्मा	पावर प्वाइंट	पुरुष	889037170	अमराज शर्मा
40	रामराज शर्मा	पावर प्वाइंट	पुरुष	9414746888	रामराज शर्मा
41	अनिल कुमार शर्मा	EE PIU Bundi	Male	983328676	अनिल कुमार शर्मा
42	Sankh Laxey	CNE-1 CMR	Male	9326399056	Sankh Laxey
43	Charan Lal		Male	9775319151	C. Lal
44	Sandeep Meena	ग्रुप-ए	Male	9124537023	Sandeep Meena
45	MEERU LAL		Male		MEERU LAL
46	Anil Kr. Pandey	नर्सिंग (CMSC-01)	Male	9172997380	Anil Kr. Pandey
47	Chiranjit Chandel	Lead expert	Male	9983762413	Chiranjit Chandel
48					

(Shrikant Jangir)
Executive Engineer
RUIDP, PIU-Bundi
Executive Engineer
RUIDP, PIU - Bundi

Support Engineer
CMSC-01 Bundi
Name: Kapil Sori

Team Leader
CMSC-01, Ph-IV
RUIDP, Jaipur

A. Pandey
GRS PROFESSIONAL
CMSC-01, Ph IV

VARUN SRIVASTAVA
ENVIRONMEN
SAFEGUARD PROFE
CMSC-01 RUIDP-IV, Jaipur

Transcript

Attendance Sheet

Name of participant	Designation
1. Smt. Madhu Nuwal	Chairperson, Municipal Council, Bundi
2. Mr. Mahender	Vice- Chairman, Municipal Council, Bundi
3. Mr. Sohan Lal	Sub-Division Officer
4. Mr. D. N. Vyas	Superintending Engineer, PHED, Bundi
5. Mr. Manish Arora	Superintending Engineer
6. Mr. Shrikant Jangid	Executive Engineer
7. Mr. Dilip Kr. Sharma	Executive Engineer, PHED, Bundi
8. Mr. Manish Kumar Meena	Executive Engineer, PWD, Bundi
9. Smt. Nishita Ariya	Sr. Architect, PMCBC, Jaipur
10. Mr. Surender Singh	Environmental Safeguard Specialist, PMCBC
11. Ms. Bhupander kaushik	Social Safeguard Support, PMCBC
12. Mr. Sandeep Panday	CAPPC
13. Mr. Anil Kumar Panday	G & S Prof. CMSC -01
14. Mr. Chinrangi Lal Chandel	CAPPC
15. Ms. Tahir Mir	Project Coordinator
16. Mr. Sameer	Ward Councilor
17. Mr. Rais	Ward Councilor
18. Mr. Hari Shankar Saini	Ward Councilor
19. Mr. Ranjeet Nayak	Ward Councilor
20. Mr. Santoah Kumar	P.R.O.
21. Mr. Sandhya Rawal	Ward Councilor
22. Ms. Mamta Sharma	Ward Councilor
23. Ms. Mahaveer Singh	Ward Councilor
24. Ms. Mohinudeen	Ward Councilor
25. Mr. Pradeep Kumar Jha	Team Leader, CMSC-01, Jaipur
26. Mr. Vardan Shrivastava	Environmental Safeguards Professional, CMSC-01, Jaipur
27. Mr. Mukesh Madhvani	Opposition Leader
28. Mr. Lokesh Dadhich	Shahar Upadhyaksh BJP
29. Mr. Rajendra Kumar Varma	Eng. KIPL
30. Mr. Laal Singh	Site InCh. KIPL
31. Mr. Kapil Soni	Support Eng. CMSC – 01
32. Mr. Manoj Sharma	KIPL
33. Mr. N. K Trivedi	KIPL
34. Mr. Lalit Trivedi	KIPL
35. Mr. Eshvarya Meena	Eng.
36. Mr. Sandeep Morya	Site Engg.
37. Mr. Bheru Lal	Engg.
38. Mr. Sandeep Mahajan	Trainee.
39. Mr. Ashok Kumar Prajapat	Eng.
40. Mr. Sanchit Agrawal	CA
41. Ms. Mukesh Sain	Ward Councilor
42. Mr. Dashraj Nayak	Ward Councilor
43. Mr. Ramraj Ajmera	Ward Councilor

[Signature]
G&S PROFESSIONAL
CMSC-01, PH-IV
Team Leader
CMSC-01, PH-IV
RUIDP, Jaipur

[Signature]
VARDAN SRIVASTAVA
ENVIRONMENTAL
SAFEGUARD PROFESSIONAL
CMSC-01 BUNDI
NAME: Kapil Soni

[Signature]
(Shrikant Jangir)
Executive Engineer
PWD, PHED, Bundi
Executive Engineer

Transcript

S.No.	Name	Gender (M/F)		Designation	Mobile Number	Signature
1.	Smt. Madhu Nuwal		F	Chairperson, Municipal Council, Bundi	9352763001	
2.	Mr. Mahender	M		Vice-Chairman, Municipal Council, Bundi	9928607274	
3	Mr. Sohan lal	M		Sub-Division Officer	9971658298	
4	Mr. D. N. Vyas	M		Superintending Engineer, PHED, Bundi	9460056901	
5	Mr. Manish Aroro	M		Superintending Engineer	8003377650	
6	Mr. Shrikant Jangid	M		Executive Engineer	8078687316	
7	Mr. Dilip Kumar Sharma	M		Executive Engineer, PHED, Bundi	9414257004	
8	Mr. Manish Kumar Meena	M		Executive Engineer, PWD, Bundi	9829320676	
9	Smt. Nishta Ariya		F	Sr. Architect, PMCBC, Jaipur		
10	Mr. Surender Singh	M		Environmental Safeguard Specialist, PMCBC		
11	Mr. Bhupander Kaushik	M		Social Safeguard Support, PMCBC	9351058460	
12	Mr. Sandeep Panday	M		CAPPC	9826399050	
13	Mr. Anil Kumar Panday	M		G&S Prof. CMSC -01		
14	Mr. Chirangi Lal Chandel	M		CAPPC	998376713	
15	Mr. Tahir Mir	M		Project Coordinator	9799811972	
16	Mr. Sameer	M		Ward Councillor	861942001	
17	Mr. Rais	M		Ward Councillor	9059508755	
18	Mr. Hari Shankar Saini	M		Ward Councillor	9928585327	
19	Mr. Ranjeet Nayak	M		Ward Councillor	8005509858	
20	Mr. Santoah Kumar	M		P.R.O.	8001531233	
21	Ms. Sandhya Rawal		F	Ward Councillor	9660777548	
22	Ms. Mamta Sharma		F	Ward Councillor	9460549240	
23	Mr. Mahaveer Singh	M		Ward Councillor	8058113182	
24	Ms. Mohinudeen		F	Ward Councillor	9352863250	
25	Mr. Pradeep Kumar Jha	M		Team Leader, CMSC-01, Jaipur	9910188505	
26	Mr. Vardan Shrivastava	M		Environmental Safeguards Professional, CMSC-01, Jaipur	9410085370	

27	Mr. Mukesh Madhvani	M		Opposition Leader	9414175991	
28	Mr. Lokesh Dadhich	M		Shahar Upadhyaksh BJP	9799312902	
29	Mr. Rajendra Kumar Varma	M		Eng. KIPL		
30	Mr Laal Singh	M		Site Inch, KIPL		
31	Mr. Kapil Soni	M		Support Eng. CMSC-01	9549510813	
32	Mr. Manoj Sharma	M		KIPL	8239931121	
33	Mr. N.K Trivedi	M		KIPL		
34	Mr. Lalit Trivedi	M		KIPL	9929209118	
35	Mr. Eshavarya Meena	M		Engineer	7742791008	
36	Mr. Sandeep Murya	M		Site Engineer		
37	Mr. Bheru Lal	M		Engineer		
38	Mr. Sandeep Mahajan	M		Trainee.		
39	Mr. Ashok Kumar Prajapat	M		Engineer	9583879618	
40	Mr. Sanchit Agrawal	M		CA		
41	Mr. Mukesh Sain	M		Ward Councillor	8440804355	
42	Mr. Deshraj Nayak	M		Ward Councillor	8890137170	
43	Mr. Ram Raj Ajmera	M		Ward Councillor	9414746888	
44	Ms. Laxmi Meena		F	SOT	9351798685	
45	Mr. Dilip Singh	M		Ward Councillor	9414394081	
46	MS. Kalpana Sain		F	Ward Councillor	8440804755	
47	Mr. Chandan	M			9715310191	

Appendix 14: Leaflet for Bundi Storm Water Drainage Project



राजस्थान मध्यम नगर विकास क्षेत्र परियोजना (RSTDSP), RUIDP चरण- IV

परियोजना का नाम — बूंदी शहर में नाला का निर्माण तथा जल निकासी के माध्यम से शहर का विकास का कार्य किया जाएगा **(Bundi Drainage Works.)**

परियोजना के उद्देश्य

आपके शहर में नाला का निर्माण तथा जल निकासी के माध्यम से शहर का विकास किया जायेगा। इस परियोजना के सफलता पूर्वक संचालन के लिए आप सब शहरवासियों से सहायता की आवश्यकता है। इस योजना के संचालन से शहर के लोगों को ड्रेनेज से सम्बंधित समस्याओं का समाधान किया जायेगा।

जल निकासी तथा शहर के विकास योजना ।

वर्तमान क्षमताओं का पूर्ण उपयोग करना जल निकासी नवीनीकरण तथा जहाँ भी आवश्यक हो जल निकासी व्यवस्था में अभिवृद्धि ।

परियोजना घटक एवं सुधार के प्रस्ताव

(अ) ड्रेनेज कार्य:-

- (1) जयपुर बाईपास-रानीजी की बाबडी-लंका गेट- आईस फैक्ट्री-यूआईडीएसएलटी नाला-रिजुवेसन-2.693 किलोमीटर।
- (2) अग्रवाल धर्मशाला- हाइवे नाला, सीलोर रोड - रिजुवेसन-0.6 किलोमीटर।
- (3) खोजा गेट - आईस फैक्ट्री - रिजुवेसन-0.4 किलोमीटर।
- (4) गुरुद्वारा देवपुरा- नानक ब्रिज सर्किल - रिजुवेसन-0.2 किलोमीटर।
- (5) जैतसागर- देवपुरा- रिजुवेसन-3.5 किलोमीटर।

परियोजना की अनुमानित लागत — राशि रुपये 103.85 करोड़ (लगभग)

निर्माण कार्य के दौरान संभावित अल्पावधि प्रभाव :-

जो लोग रोड के किनारे थडी-ढेला फल-सब्जी, चाय कि थडी, फेरी अस्थाई दुकान लगाकर अपना व्यवसाय कर जीवनयापन करते हैं, कार्य के सफल क्रियान्वयन के लिए उन लोगों को अल्पावधि के लिए अन्यत्र स्थानान्तरित की आवश्यकता पड़ेगी। यदि व्यवसायियों को किसी भी तरह की हानि पहुँचेगी तो उन्हें प्रभावित मानते हुये एडीसी /राजस्थान सरकार के मानकों के अनुसार उचित क्षतिपूर्ति का प्रावधान किया जायेगा। इस कार्य हेतु सर्वे कार्य दिनांक 12.06.2023 व 13.06.2023 से शुरू किया जा रहा है जिसमे हम आपसे सहायता की अपेक्षा करते हैं।

अधीक्षण अभियंता
आरयूआईडीपी, पीआईयू, बूंदी

हमारी सहायता करें - स्वयं की सहायता करें

राजस्थान मध्यम नगर विकास क्षेत्र परियोजना (RSTDSP), RUIDP चरण- IV

Transcript

Name of the sub-project: Construction, extension and rejuvenation of Drainage works in Bundi town.

Objectives of the Project - A project is going to start in your city/town for providing drainage facilities and participation of all residents is required for success of the project. Under the project, drainage facility shall be improved in the entire city and the city shall be considered as clean city.

Scope of work of Drainage System (Drain Name)

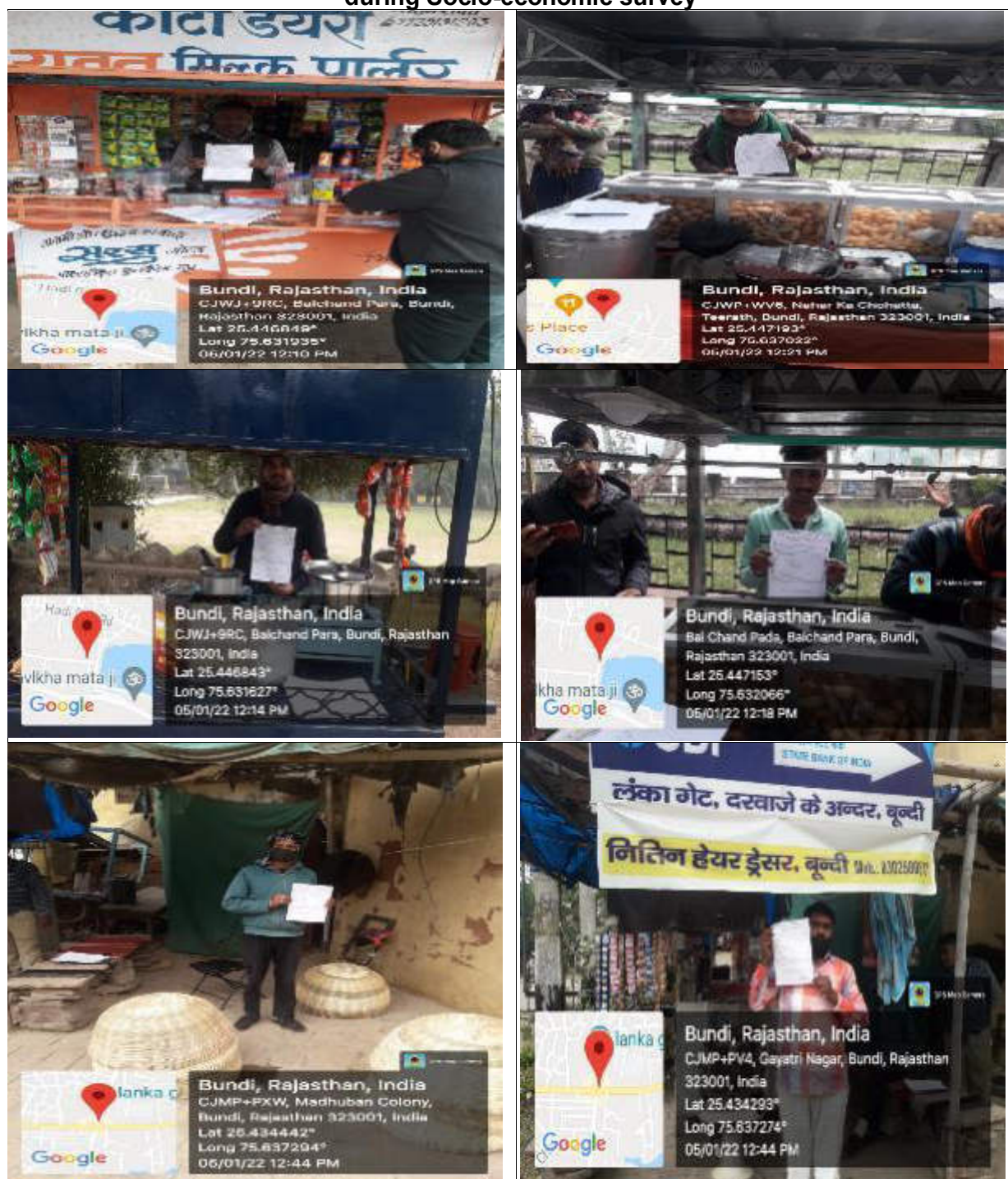
1. Jaipur Bypass – Rani Ji Ki Bawdi – Lanka Gate – Ice Factory – UIDSMT Nallah
2. Agarwal Dharamshala to Highway Nallah, Silor Road – Rejuvenation – 0.6 Km.
3. Khoja Gate – Ice Factory – Rejuvenation – 0.4 Km.
4. Gurudwara Devpura – Nanak Bridge Circle – Rejuvenation – 2 Km.
5. Jait Sagar – Devpura – Rejuvenation – 3.5 Km.

Project Cost: Rs.56.37 crore.

Short term effects during the proposed construction

Some street and mobile vendors/ and some shops are engaged in road side business. Drain will be constructed in such road/s sides and they may be affected temporarily during the proposed construction and may have to move at other place/ income may be impacted for short period. If any loss of business or livelihood is envisaged, shall be considered as affected person and compensated as per ADB/GOR parameters. Those who were not present during survey concluded on 12.06.2023 opportunity is being given to submit their details latest 19.06.2023 in the PIU office so their name can be included in the list of affected persons.

Appendix 15: Photographs of Project Information Leaflet Distribution to Affected Persons during Socio-economic survey



Appendix 16: Photographs of Focus Group Discussion (FGD) and Awareness Program

Appendix 17: Cut-off Date Notification



Format A: leaflet for Disclosure of Cull off Date

राजस्थान माध्यम नगरीय क्षेत्र विकास परियोजना (RSTDSP), RUIDP चरण-IV

परियोजना का नाम — पूरी तरह से संशोधित ट्रीटमेंट प्लांटों के साथ —समाप्त नहीं जात निवासी प्रभावों का कम किया जायेगा।

(Sewerage Treatment Plant, Distribution Network, WTP, CWR, Drainage Work.)

परियोजना के उद्देश्य

[illegible]

जीवाणु प्रोटेक्ट प्लेट्स के साथ निशानों को उभारें ।

(क) वाणिज्य कम्पानियों का पूर्ण उपयोग करना तथा जहाँ भी आवश्यक हो सम्बन्धित पूरा विवरण प्रदायक में अधिवृत्ति

(क) पर्यावरण प्रदूषण को पूर्ण रूप से नियंत्रित करने के लिए।

परिचयजन्तु सटक एवं सुधार की प्रणालि -

(अ) एस.टी.पी.-

(१) एस.टी.पी. - 6.5 गुणगुणटी - गुणगुण बाजार।

(ब) डेमेज कार्य—

(१) जलपान बांधापाल-सफाई की बाबडी-जंमल नेट- जलम पैदाई-दुधमडिपलपली मल-अमल मेल

(2) अन्तर्गत प्रयोगालय- १४३०-आवा. सीलोन टीडू - ५२५३ सीटः

(६) लोका-सर्व – आदिम पीढ़ी – आदि पीढ़ी।

(d) **पुष्पपात्रा विद्युतः**— भातक बीज सज्जित-उत्तर नीति।

(ख) प्रोत्साहन— १०००—२००० पीटन।

1999, 2000, 2001, 2002, 2003, 2004, 2005, 2006, 2007, 2008, 2009, 2010, 2011, 2012, 2013, 2014, 2015, 2016, 2017, 2018, 2019, 2020, 2021, 2022, 2023, 2024, 2025, 2026, 2027, 2028, 2029, 2030, 2031, 2032, 2033, 2034, 2035, 2036, 2037, 2038, 2039, 2040, 2041, 2042, 2043, 2044, 2045, 2046, 2047, 2048, 2049, 2050, 2051, 2052, 2053, 2054, 2055, 2056, 2057, 2058, 2059, 2060, 2061, 2062, 2063, 2064, 2065, 2066, 2067, 2068, 2069, 2070, 2071, 2072, 2073, 2074, 2075, 2076, 2077, 2078, 2079, 2080, 2081, 2082, 2083, 2084, 2085, 2086, 2087, 2088, 2089, 2090, 2091, 2092, 2093, 2094, 2095, 2096, 2097, 2098, 2099, 2100, 2101, 2102, 2103, 2104, 2105, 2106, 2107, 2108, 2109, 2110, 2111, 2112, 2113, 2114, 2115, 2116, 2117, 2118, 2119, 2120, 2121, 2122, 2123, 2124, 2125, 2126, 2127, 2128, 2129, 2130, 2131, 2132, 2133, 2134, 2135, 2136, 2137, 2138, 2139, 2140, 2141, 2142, 2143, 2144, 2145, 2146, 2147, 2148, 2149, 2150, 2151, 2152, 2153, 2154, 2155, 2156, 2157, 2158, 2159, 2160, 2161, 2162, 2163, 2164, 2165, 2166, 2167, 2168, 2169, 2170, 2171, 2172, 2173, 2174, 2175, 2176, 2177, 2178, 2179, 2180, 2181, 2182, 2183, 2184, 2185, 2186, 2187, 2188, 2189, 2190, 2191, 2192, 2193, 2194, 2195, 2196, 2197, 2198, 2199, 2200, 2201, 2202, 2203, 2204, 2205, 2206, 2207, 2208, 2209, 2210, 2211, 2212, 2213, 2214, 2215, 2216, 2217, 2218, 2219, 2220, 2221, 2222, 2223, 2224, 2225, 2226, 2227, 2228, 2229, 2230, 2231, 2232, 2233, 2234, 2235, 2236, 2237, 2238, 2239, 2240, 2241, 2242, 2243, 2244, 2245, 2246, 2247, 2248, 2249, 2250, 2251, 2252, 2253, 2254, 2255, 2256, 2257, 2258, 2259, 2260, 2261, 2262, 2263, 2264, 2265, 2266, 2267, 2268, 2269, 2270, 2271, 2272, 2273, 2274, 2275, 2276, 2277, 2278, 2279, 2280, 2281, 2282, 2283, 2284, 2285, 2286, 2287, 2288, 2289, 2290, 2291, 2292, 2293, 2294, 2295, 2296, 2297, 2298, 2299, 2300, 2301, 2302, 2303, 2304, 2305, 2306, 2307, 2308, 2309, 2310, 2311, 2312, 2313, 2314, 2315, 2316, 2317, 2318, 2319, 2320, 2321, 2322, 2323, 2324, 2325, 2326, 2327, 2328, 2329, 2330, 2331, 2332, 2333, 2334, 2335, 2336, 2337, 2338, 2339, 2340, 2341, 2342, 2343, 2344, 2345, 2346, 2347, 2348, 2349, 2350, 2351, 2352, 2353, 2354, 2355, 2356, 2357, 2358, 2359, 2360, 2361, 2362, 2363, 2364, 2365, 2366, 2367, 2368, 2369, 2370, 2371, 2372, 2373, 2374, 2375, 2376, 2377, 2378, 2379, 2380, 2381, 2382, 2383, 2384, 2385, 2386, 2387, 2388, 2389, 2390, 2391, 2392, 2393, 2394, 2395, 2396, 2397, 2398, 2399, 2400, 2401, 2402, 2403, 2404, 2405, 2406, 2407, 2408, 2409, 2410, 2411, 2412, 2413, 2414, 2415, 2416, 2417, 2418, 2419, 2420, 2421, 2422, 2423, 2424, 2425, 2426, 2427, 2428, 2429, 2430, 2431, 2432, 2433, 2434, 2435, 2436, 2437, 2438, 2439, 2440, 2441, 2442, 2443, 2444, 2445, 2446, 2447, 2448, 2449, 2450, 2451, 2452, 2453, 2454, 2455, 2456, 2457, 2458, 2459, 2460, 2461, 2462, 2463, 2464, 2465, 2466, 2467, 2468, 2469, 2470, 2471, 2472, 2473, 2474, 2475, 2476, 2477, 2478, 2479, 2480, 2481, 2482, 2483, 2484, 2485, 2486, 2487, 2488, 2489, 2490, 2491, 2492, 2493, 2494, 2495, 2496, 2497, 2498, 2499, 2500, 2501, 2502, 2503, 2504, 2505, 2506, 2507, 2508, 2509, 2510, 2511, 2512, 2513, 2514, 2515, 2516, 2517, 2518, 2519, 2520, 2521, 2522, 2523, 2524, 2525, 2526, 2527, 2528, 2529, 2530, 2531, 2532, 2533, 2534, 2535, 2536, 2537, 2538, 2539, 2540, 2541, 2542, 2543, 2544, 2545, 2546, 2547, 2548, 2549, 2550, 2551, 2552, 2553, 2554, 2555, 2556, 2557, 2558, 2559, 2560, 2561, 2562, 2563, 2564, 2565, 2566, 2567, 2568, 2569, 2570, 2571, 2572, 2573, 2574, 2575, 2576, 2577, 2578, 2579, 2580, 2581, 2582, 2583, 2584, 2585, 2586, 2587, 2588, 2589, 2590, 2591, 2592, 2593, 2594, 2595, 2596, 2597, 2598, 2599, 2600, 2601, 2602, 2603, 2604, 2605, 2606, 2607, 2608, 2609, 2610, 2611, 2612, 2613, 2614, 2615, 2616, 2617, 2618, 2619, 2620, 2621, 2622, 2623, 2624, 2625, 2626, 2627, 2628, 2629, 2630, 2631, 2632, 2633, 2634, 2635, 2636, 2637, 2638, 2639, 2640, 2641, 2642, 2643, 2644, 2645, 2646, 2647, 2648, 2649, 2650, 2651, 2652, 2653, 2654, 2655, 2656, 2657, 2658, 2659, 2660, 2661, 2662, 2663, 2664, 2665, 2666, 2667, 2668, 2669, 2670, 2671, 2672, 2673, 2674, 2675, 2676, 2677, 2678, 2679, 2680, 26

परिवर्धन की अनुमानित लागत — राशि रुपये 50.37 लाख (लगभग)

निर्देशन कार्य के दौरान संशोधित अनुसंधान प्रणाली

[illegible]

क्र.सं.	प्रकार	प्रकार	प्रकार	प्रकार	प्रकार	प्रकार	प्रकार
1	प्रकार	प्रकार	प्रकार	प्रकार	प्रकार	प्रकार	प्रकार
2	प्रकार	प्रकार	प्रकार	प्रकार	प्रकार	प्रकार	प्रकार
3	प्रकार	प्रकार	प्रकार	प्रकार	प्रकार	प्रकार	प्रकार
4	प्रकार	प्रकार	प्रकार	प्रकार	प्रकार	प्रकार	प्रकार

ପ୍ରସ୍ତାବିତ ଉପାଦାନର ଗୁଣ :-

क्र.सं.	आयोजित दिनांक	विषय	कार्य क्रम	आयोजित स्थान	आयोजित व्यक्ति	क्र.सं.	आयोजित दिनांक	विषय	कार्य क्रम	आयोजित स्थान	आयोजित व्यक्ति
1	2023/01/01	आयोजित दिनांक	विषय	कार्य क्रम	आयोजित स्थान	2	2023/01/01	आयोजित दिनांक	विषय	कार्य क्रम	आयोजित स्थान

हो जहाँ इस सड़ की अस्थिर स्थिति 12/08/2023 तक स्थिति नहीं हो भले जहाँ एक मोड़ जो कि जहाँ यह है वे अपने स्थिति इसलिये के सन 2023 में ही के अस्थिर अस्थिर में स्थिति में हो कि यह सड़, वैश्व में जहाँ यह है, सड़ 12/08/2023 तक स्थिति नहीं हो।

इसकी सहायता की जाए कि सहायता की

राजस्थान कृषि वनारीय क्षेत्र विकास परिषद् (RSTDSP)

Transcript

Name of the sub-project: Construction, extension and rejuvenation of Drainage works in Bundi town.

Objectives of the Project - A project is going to start in your city/town for providing drainage facilities and participation of all residents is required for success of the project. Under the project, drainage facility shall be improved in the entire city and the city shall be considered as clean city.

Scope of work of Drainage System (Drain Name)

1. Jaipur Bypass – Rani Ji Ki Bawdi – Lanka Gate – Ice Factory – UIDSMT Nallah
2. Agarwal Dharamshala to Highway Nallah, Silor Road – Rejuvenation – 0.6 Km.
3. Khoja Gate – Ice Factory – Rejuvenation – 0.4 Km.
4. Gurudwara Devpura – Nanak Bridge Circle – Rejuvenation – 2 Km.
5. Jait Sagar – Devpura – Rejuvenation – 3.5 Km.

Project Cost: Rs.56.37 crore.

Short term effects during the proposed construction

Some street and mobile vendors are engaged in roadside businesses. Pipes will be laid along such road/s and they may be affected temporarily during the proposed construction and may have to move at other place. If there is any loss of business or livelihood, they shall be considered as affected persons and compensated as per ADB/GOR parameters.

Entitlement provision

- **Temporary disruption of livelihood**-(Legal titleholders, non-titled APs) - Cash assistance based on the minimum wage/average earnings per month for the loss of income/livelihood for the period of disruption. Assistance to vendors/hawkers to temporarily shift for continued economic activity (₹1,500 as one-time assistances).
- **Impacts on vulnerable affected persons** (Temporary impacts) - Vulnerable/Poor AHS-Livelihood. Vulnerable households will be given priority in project construction employment and provided with income restoration support. Vulnerable persons/businesses will receive ₹9,000 as one-time assistances under temporary impacts.

For those who were not present during the survey concluded on 12.06.2023, opportunity is being given to submit their details latest by 19.06.2023 in the PIU office so that their name can be included in the list of affected persons.

Appendix 18: Grievance Registration Format
(to be translated and made available in local language/s)

The _____ Project welcomes complaints, suggestions, queries and comments regarding project implementation.

Aggravated persons may provide grievance with their name and contact information to enable us to get in touch for clarification and feedback.

In case, someone chooses not to include personal details and wants that the information provided to remain confidential, please indicate by writing/typing ***(CONFIDENTIAL)*** above Grievance Format.

Thank you.

Date		Place of registration			
Contact Information/Personal Details					
Name		Gender	* Male *Female	Age	
Home Address					
Place					
Phone no.					
E-mail					
Complaint/Suggestion/Comment/Question Please provide the details (who, what, where and how) of your grievance below: If included as attachment/note/letter, please tick here:					
How do you want us to reach you for feedback or update on your comment/grievance?					

FOR OFFICIAL USE ONLY

Registered by: (Name of Official registering grievance)	
Mode of communication: Note/Letter E-mail Verbal/Telephonic	
Reviewed by: (Names/Positions of Official(s) reviewing grievance)	
Action Taken:	
Whether Action Taken Disclosed:	Yes No
Means of Disclosure:	

Appendix 19: Photographs of Training cum Orientation Program

Appendix 20: Attendance Sheet of Training cum Orientation Program

Place Bundi Date 19/07/2023

Topic/Issue 1. Orientation program regarding information dissemination on Grievance redress mechanism. 2. Impact training to SOT team regarding filling up of GESI information monthly format. 3. GESI Implementation activities.

S. no	Name	Gender		Occupation	Mobile no.	Signature
		Male	Female			
1	Nasir Hussain	M		Gender & social Safeguard Professional	9650125186	Nasir
2	Vijay Pareek	L		Support Engg.	9530252325	Vijay
3	Manish Parashar	✓		Support Engg.	8949200173	Manish
4	DEVESH NAUHAWAR	✓		Support Engg.	8218076217	Devesh
5	Mahesh Prajapat	✓		Surveyor	8302846537	Mahesh
6	Usman Gauri	L		Safety officer	8279294388	Usman
7	Sourav Sharma	✓		SOT	8947004599	Sourav
8	Krishna Sahu		✓	ASO cum GS	8764081689	Krishna
9	babeeba Jangid		✓	SOT Khiladi	9352165520	Babeeba
10	Laxmi meena		✓	SOT Khiladi	935138685	Laxmi
11	Sanjay Kumar	✓		Social support	9604508203	Sanjay

Transcript

S.N.	Name	Gender	Occupation	Mobile No.	Signature
1	Nasir Hussain	M	Gender and Social Safeguard Professional-CMSC	9650125186	
2	Vijay Pareek	M	Support Engineer-CMSC	9530252325	
3	Manish Parashar	M	Support Engineer-CMSC	8949200173	
4	Devesh Nauhawar	M	Support Engineer-CMSC	8218076217	
5	Mahesh Prajapat	M	Surveyor- (contractor representative)	8302846537	
6	Usman Gauri	M	Safety Officer- (contractor representative)	8279294388	
7	Sourav Sharma	M	SOT-(contractor representative)	8947004599	

8	Krishna Saini	F	ASD-Cum GS-CAPPC	8764081689	
9	Babita Jangid	F	SOT- Khiladi (Contractor representative)	9352165520	
10	Laxmi Meena	F	SOT- Khiladi (contractor representative)	935138685	
11	Sanjiv Gupta	M	Social Safeguard Support Staff-CMSC	9602408289	

Appendix 21: Sample Monitoring Template

A semi-annual monitoring report shall be prepared on resettlement plan implementation and submitted to ADB by the PMC. It will include: (1) **the list of affected persons**, with compensation, if any due to each and details of compensation paid with signed receipts annexed to the report, socio-economic status and satisfaction levels of affected persons with the resettlement plan implementation process, compensation and mitigation measures; (2) **the list of vulnerable affected persons** and additional compensation / special protection measures planned/implemented for them (e.g. assistance to obtain project construction related jobs); socio-economic status and satisfaction levels of affected persons with the resettlement plan implementation process, compensation and mitigation measures; (3) **list of roads for closure** and actions planned / taken to minimize disturbance; (4) **details of consultations held with affected persons** (with number of participants by gender, issues raised, conclusion / agreement reached, actions required/taken); (5) **details of grievances** registered, redressed, outstanding complaints, minutes of GRM meetings held; (6) **details of information disclosure** and awareness generation activities, levels of awareness among target population and behavior change, if any; and (7) **any other relevant information** showing resettlement plan implementation progress. The following checklist may be used for overall monitoring of resettlement plan implementation.

S. N.	resettlement plan Activities	Completed Y/N	Remarks
A. Pre-Construction Activities and resettlement plan Activities			
1	Approval of final resettlement plan by ADB prior to contract award		
2	Disclosure of final resettlement plan on ADB and EA websites		
3	Circulation of summary resettlement plan in local languages to all stakeholders		
A. resettlement plan Implementation			
1	Grievance Redress Mechanism established at different levels		
2	Entitlements and grievance redress procedure disclosed		
3	Finalization of list of affected persons, vulnerable affected persons and compensation due		
4	Finalization of list of roads for full or partial closure; mitigation measures proposed and implemented (with photographic documentation)		
5	Affected persons received entitlements as per EM in resettlement plan		
6	Payment of compensation, allowances and assistance (No. of affected persons)		
7	Additional assistance (project-related construction jobs, if willing and able) for vulnerable households given (No. of vulnerable affected persons assisted)		
8	Grievances No. of grievances registered No. of grievances redressed Outstanding complaints Disclosure of grievance redress statistics		
9	Consultation, participation and disclosure as per Plan		
C. Monitoring			
10	Survey on satisfaction levels of affected persons with resettlement plan implementation completed		
D. Labor			

S. N.	resettlement plan Activities	Completed Y/N	Remarks
11	Implementation of all statutory provisions on labor like health, safety, welfare, sanitation, and working conditions by Contractors. Ensuring no child labour used		
12	Equal pay for equal work for men and women		

NOTE: Where applicable, the information provided in the table should be supported by detailed explanatory report, receipts and other details.

Appendix 22: Photographs of Transact Walk of Drain Alignments

Agarwal Dharamshala to Highway Nallah, Silor Road

Rejuvenation Length – 0.6 Km

Extension Proposed – 0.61 Km



Gurudwara Devpura to Nanak Bridge Circle

Rejuvenation Length – 2.0 Km

Extension Proposed – 2.08 Km





Jaitsagar to Devpura Drain

Upgradation - 3.5 Km. Extension Proposed - 2.4 Km.

	
Jaitsagar to Devpura Drain	Extension proposed from Devpura to Nanakpura village 2.4 Km