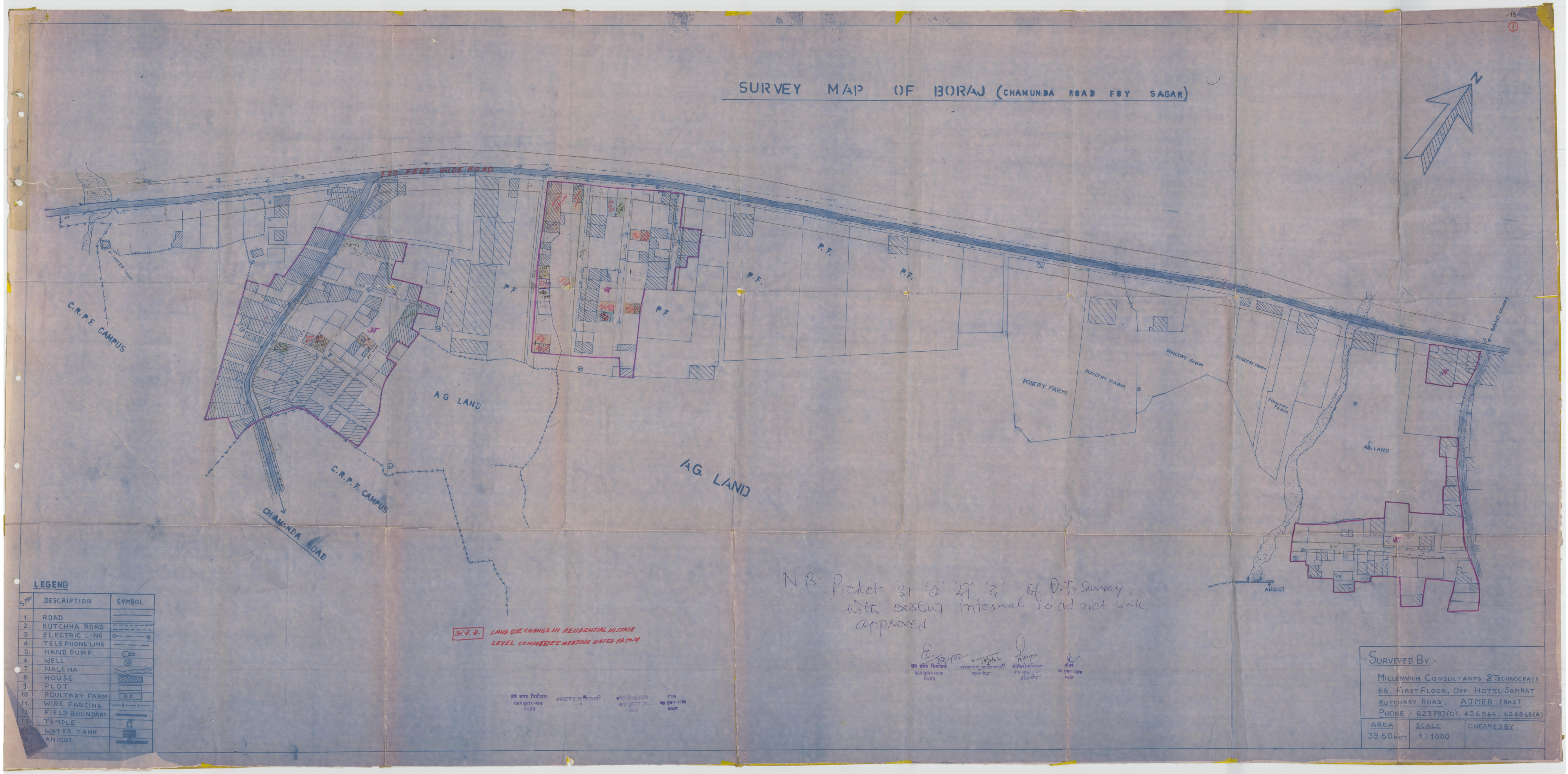
SURVEY MAP OF BORAJ (CHAMUNDA ROAD FOY SAGAR)
N
120 FEET WIDE ROAD
C.R.P.F. CAMPUS
CHAMUNDA ROAD
AG LAND
AG. LAND
P.F.
POULTRY FARM
ANICUT
अ.ब.स.
LAND USE CHANGE IN RESIDENTIAL IN STATE LEVEL COMMETTEE MEETING DATED 18.10.01
N.B. Pocket अ 'ब' 'स' 'द' of P.T. Survey with existing internal road net work approved
18/2/02
18/2/02
18/02/02
उप नगर नियोजक
नगर सुधार न्यास
अजमेर
LEGEND
S.No. DESCRIPTION SYMBOL
1. ROAD
2. KUTCHHA ROAD
3. ELECTRIC LINE
4. TELEPHONE LINE
5. HAND PUMP
6. WELL
7. NALLHA
8. HOUSE
9. PLOT
10. POULTARY FARM
11. WIRE FANCING
12. FIELD BOUNDARY
13. TEMPLE
14. WATER TANK
15. ANICUT
SURVEYED BY:-
MILLENNIUM CONSULTANTS & TECHNOCRATS
66, FIRST FLOOR, OPP. HOTEL SAMRAT
KUTCHARY ROAD, AJMER (RAJ.)
PHONE :- 623793(O), 426566, 626868(R)
AREA 39.60 HACT
SCALE 1:1000
CHEAKED BY

SURVEY MAP OF NEAR FOY SAGAR

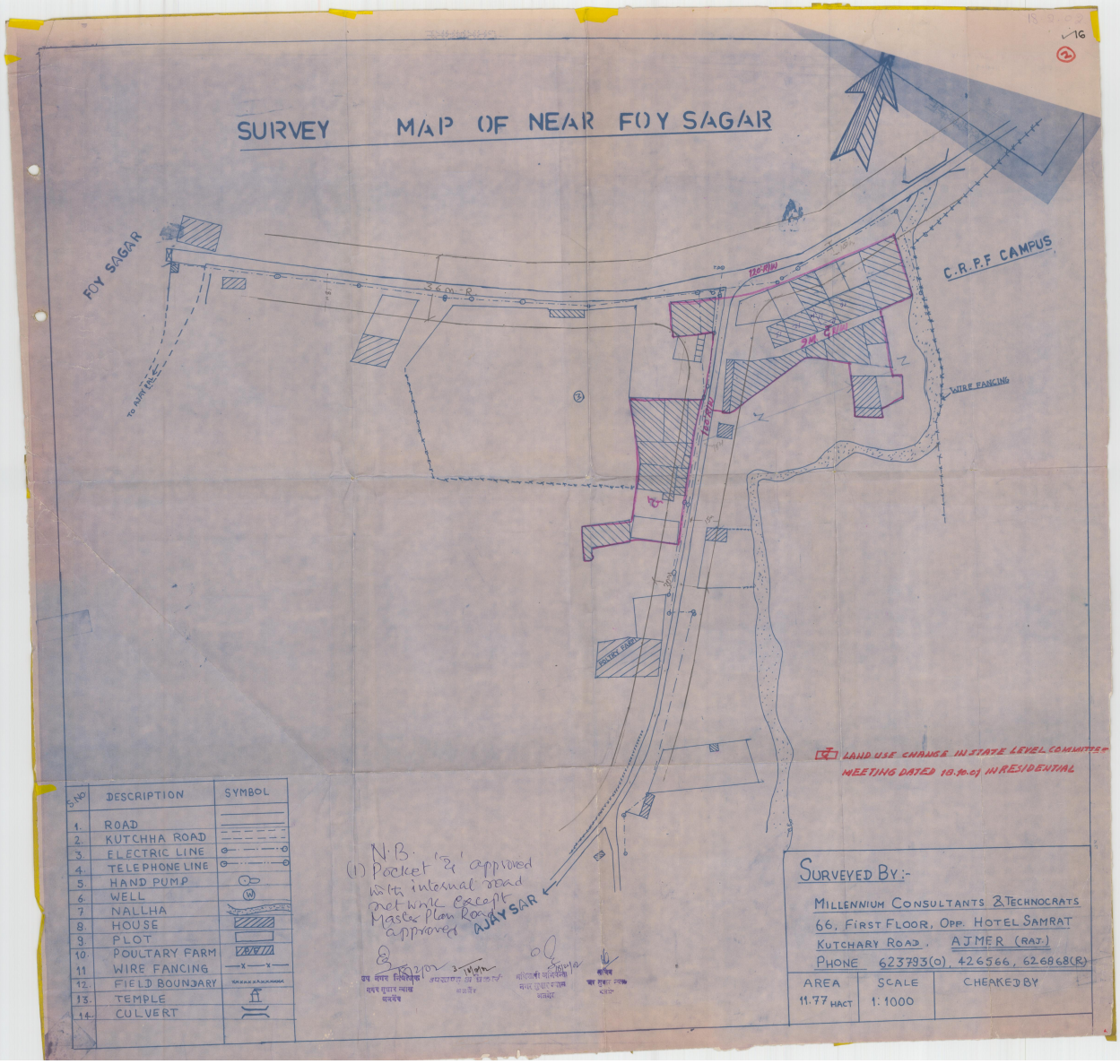

S.NO	DESCRIPTION	SYMBOL
1.	ROAD	
2.	KUTCHHA ROAD	
3.	ELECTRIC LINE	
4.	TELEPHONE LINE	
5.	HAND PUMP	
6.	WELL	
7.	NALLHA	
8.	HOUSE	
9.	PLOT	
10.	POULTARY FARM	
11.	WIRE FANCING	
12.	FIELD BOUNDARY	
13.	TEMPLE	
14.	CULVERT	

SURVEYED BY:-

MILLENNIUM CONSULTANTS & TECHNOCRATS
66, FIRST FLOOR, OPP. HOTEL SAMRAT
KUTCHARY ROAD. AJMER (RAJ.)
PHONE 623793(O), 426566, 626868(R)

AREA	SCALE	CHEAKED BY
11.77 HACT	1:1000	

500,1501,1502,1518,1519,1521,1522,1526,1527,1529,1530,1558,1559,1560,1561,1562
14,1515,1516,1520,1521,1523,1524,1525,1531,1557,1579,1563,1565,1567,1646,1647,1648,1649,1653,1654,1656,1661,1662,1694,1695,1696,1697,1698,1691
249,250,251,252,253,254,255,256,257,258,259,260,261,270,271,272,273,274,275
मेर, राजस्थान
BSNL COLONY PART- 2
SCALE :- 1"=100'
TO PUSHKAR ROAD
PREVIOUSLY APPROVED AREA
U.I.T. SCHEME AREA
GOVT & SEMI GOVT OFFICES
COMMUNITY CENTRE
C4
U.I.T. SCHEME AREA
NURSERIES/ DAIRY/ POULTRIES & FARMS
SHEET NO. 18/A
राज्य सरकार द्वारा दिनांक 17/06/99 के पूर्व बसी कॉलोनियों के नियमन हेतु निर्धारित दिशा निर्देशों के अन्तर्गत T.S. सर्वे/ ले आउट प्लान को, ले आउट प्लान समिति की बैठक दिनांक 31/10/2012 के निर्णय अनुसार, समिति द्वारा संशोधन के साथ स्वीकृत किया गया।
सहायक नगर नियोजक नगर सुधार न्यास, अजमेर
सहायक सचिव नगर सुधार न्यास, अजमेर
उप नगर नियोजक, नगर सुधार न्यास, अजमेर
सचिव नगर सुधार न्यास, अजमेर

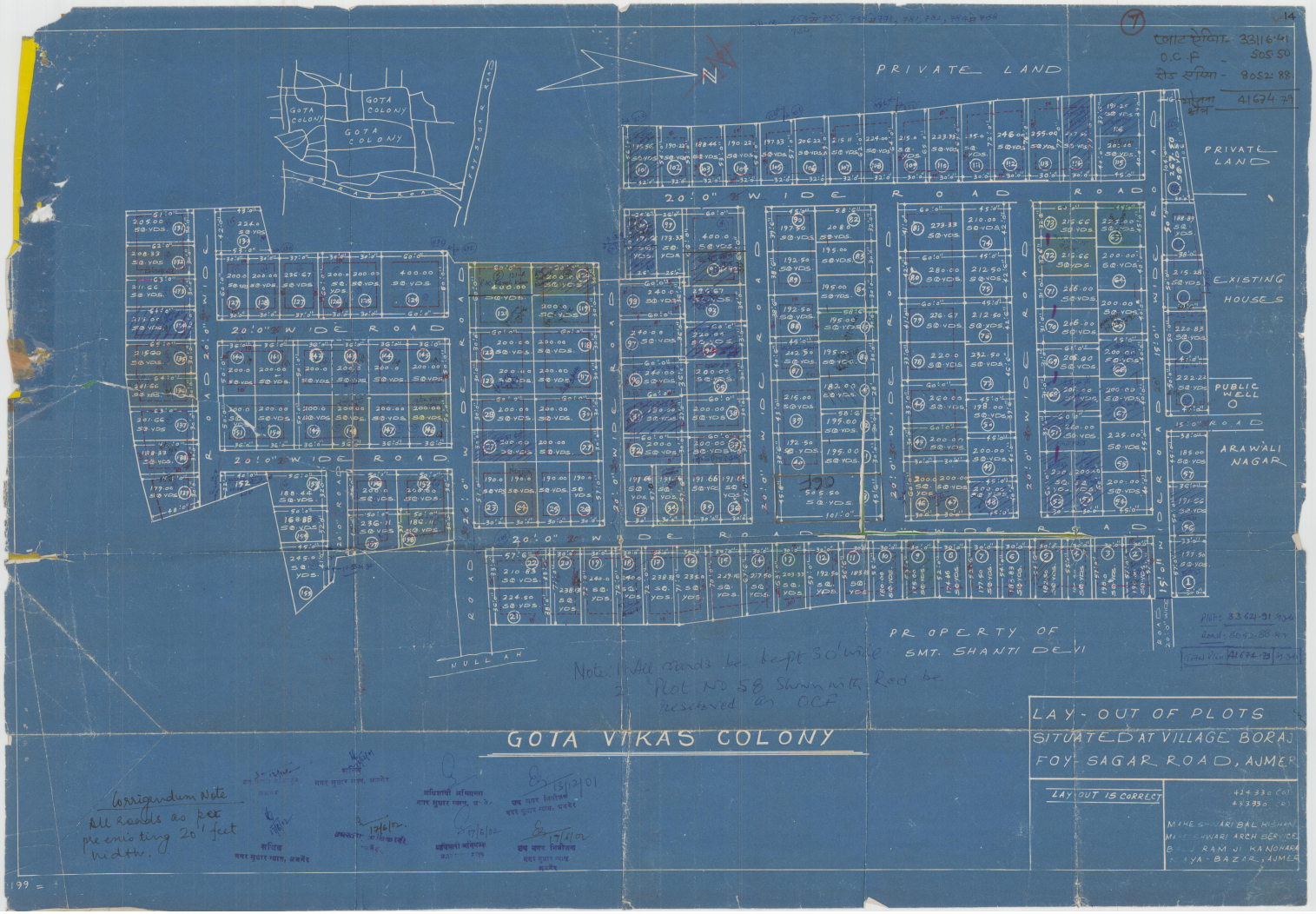

PRIVATE LAND
GOTA COLONY
20'0" WIDE ROAD
PRIVATE LAND
EXISTING HOUSES
PUBLIC WELL
ARAWALI NAGAR
PROPERTY OF SMT. SHANTI DEVI
NULLAH
Note: 1. All roads be kept 30' wide
2. Plot No 58 Shown with Red be reserved as OCF
GOTA VIKAS COLONY
LAY-OUT OF PLOTS
SITUATED AT VILLAGE BORAJ
FOY SAGAR ROAD, AJMER
LAY OUT IS CORRECT
424330 (O)
433330 (R)
MAHESHWARI BAL KISHAN
MAHESHWARI ARCH SERVICE
BALU RAM JI KANOHARA
KHAYA-BAZAR, AJMER
Corrigendum Note
All roads as per pre existing 20' feet width.

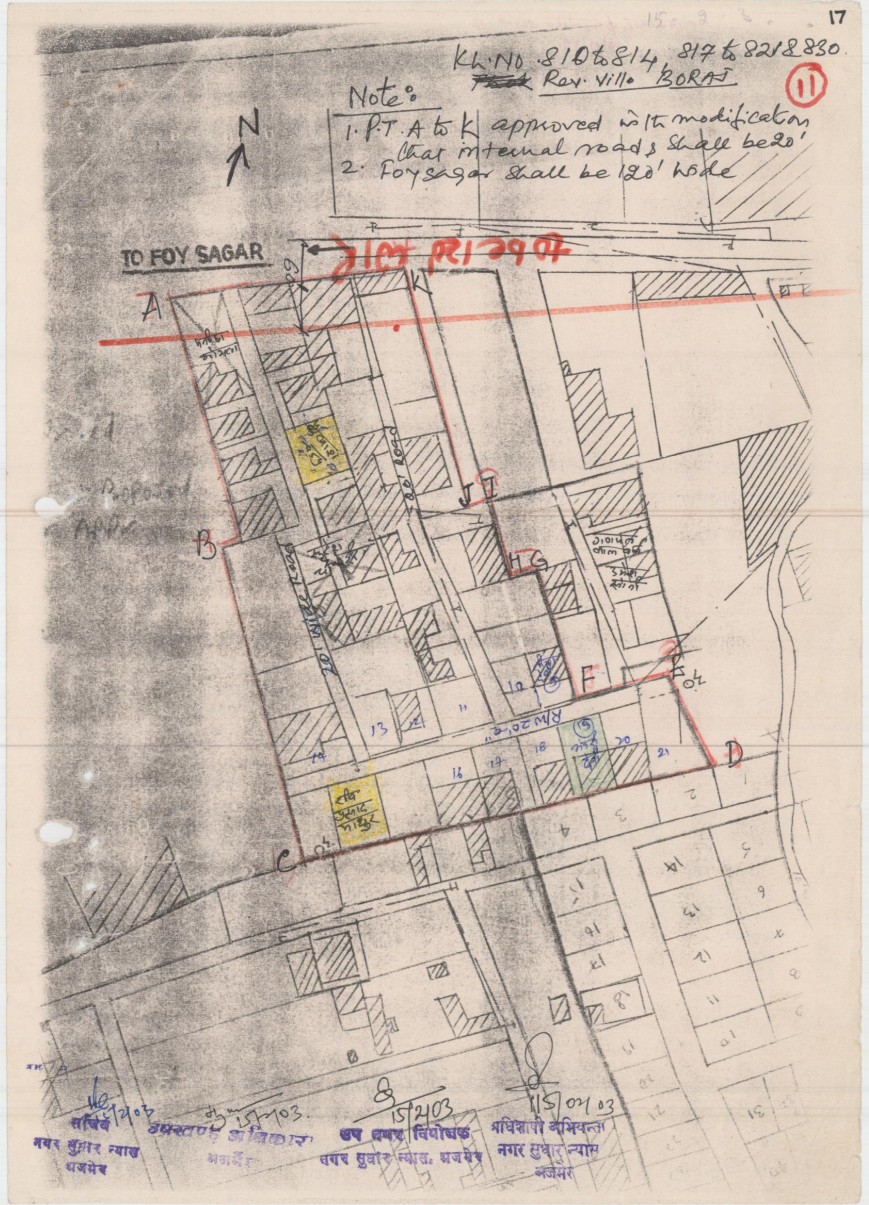

Kh.No. 810 to 814, 817 to 821 & 830.
Rev. Vill. BORAJ
11
Note:
1. P.T. A to K approved with modification that internal roads shall be 20'
2. Foysagar shall be 120' wide
N
TO FOY SAGAR
A
B
C
D
E
F
J
K


LAYOUT PLAN
SCALE : 1" TO 40'0"
15'0" WIDE ROAD
20'0" WIDE ROAD
20'0" WIDE ROAD
20'0" WIDE ROAD
20'0" WIDE ROAD
SHOWING LAYOUT
PLOTS ON KH. NO
SITUATED AT
GOTA COLONY, VILL. BORAJ, AJMER
Plot Area: 8186.89 sq.yds
TRUE-COPY
NOTARY PUBLIC AJMER
17/03/01
सचिव
नगर सुधार न्यास, अजमेर
अधिशासी अभियन्ता
नगर सुधार न्यास, अजमेर

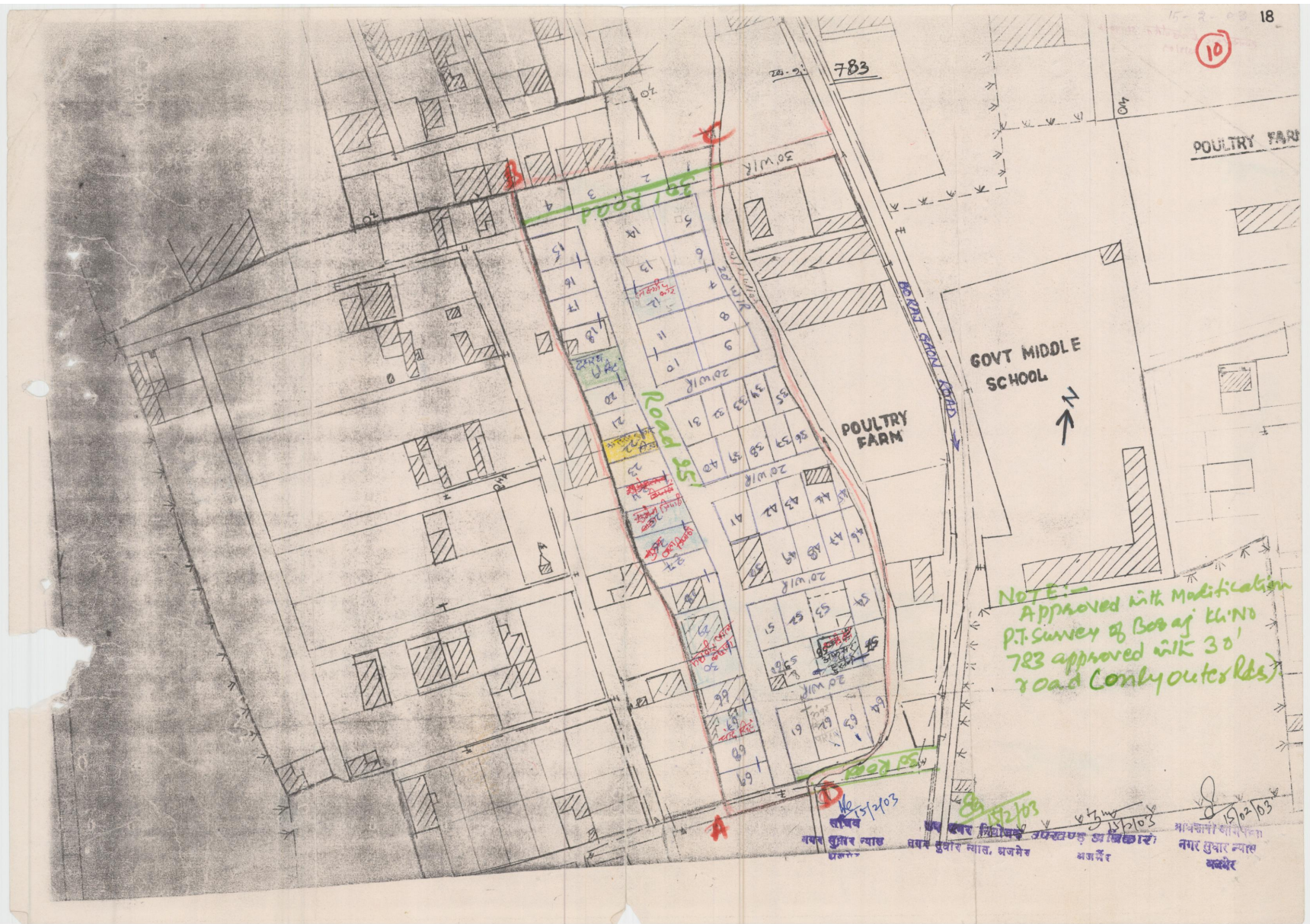
10
783
POULTRY FARM
GOVT MIDDLE SCHOOL
POULTRY FARM
A
B
C
D
Road 45
NOTE:-
Approved with Modification
P.T. Survey of Bobaj kh.No
783 approved with 30'
road (only outer Rds).
15/2/03
15/2/03
15/02/03
उप नगर नियोजक
नगर सुधार न्यास, अजमेर
उपखण्ड अधिकारी
अजमेर
नगर सुधार न्यास
अजमेर

TO FOY SAGAR
TO AJMER CITY
TO BORAJ VILLAGE
A.G. LAND
(936)
POULTRY FARM
POULTRY FARM
POULTRY FARM
POULTRY FARM
TAKERY
GOVT. MIDDLE SCHOOL
A
B
C
D
E
F
G
H
I
J
K
L
M
N
O
P
PLANE TABLE SURVEY MAP
AT BORAJ VILLAGE
U.I.T. AJMER
SCALE 1:1000
P.T. Survey of KIRTI NAGAR Area
On FOY SAGAR Road in Boraj Rev Village
AJMER. The Survey Plan A to Q is approved
16/5/02
16.5.02
16/5/02
16/5/02
SYMBOL'S
1 STRUCTURE
2 ROAD
3 ELECTRIC POLE
4 TELEPHONE POLE
5 CULVERT
6 TEMPLE
7 NALLA
8 WELL
DEPTY TOWN PLANNER
U I T AJMER
SURVED BY
KUSHAL CHANDELA
CHEAKED BY
APPROVED BY
SCALE-1CM=10M