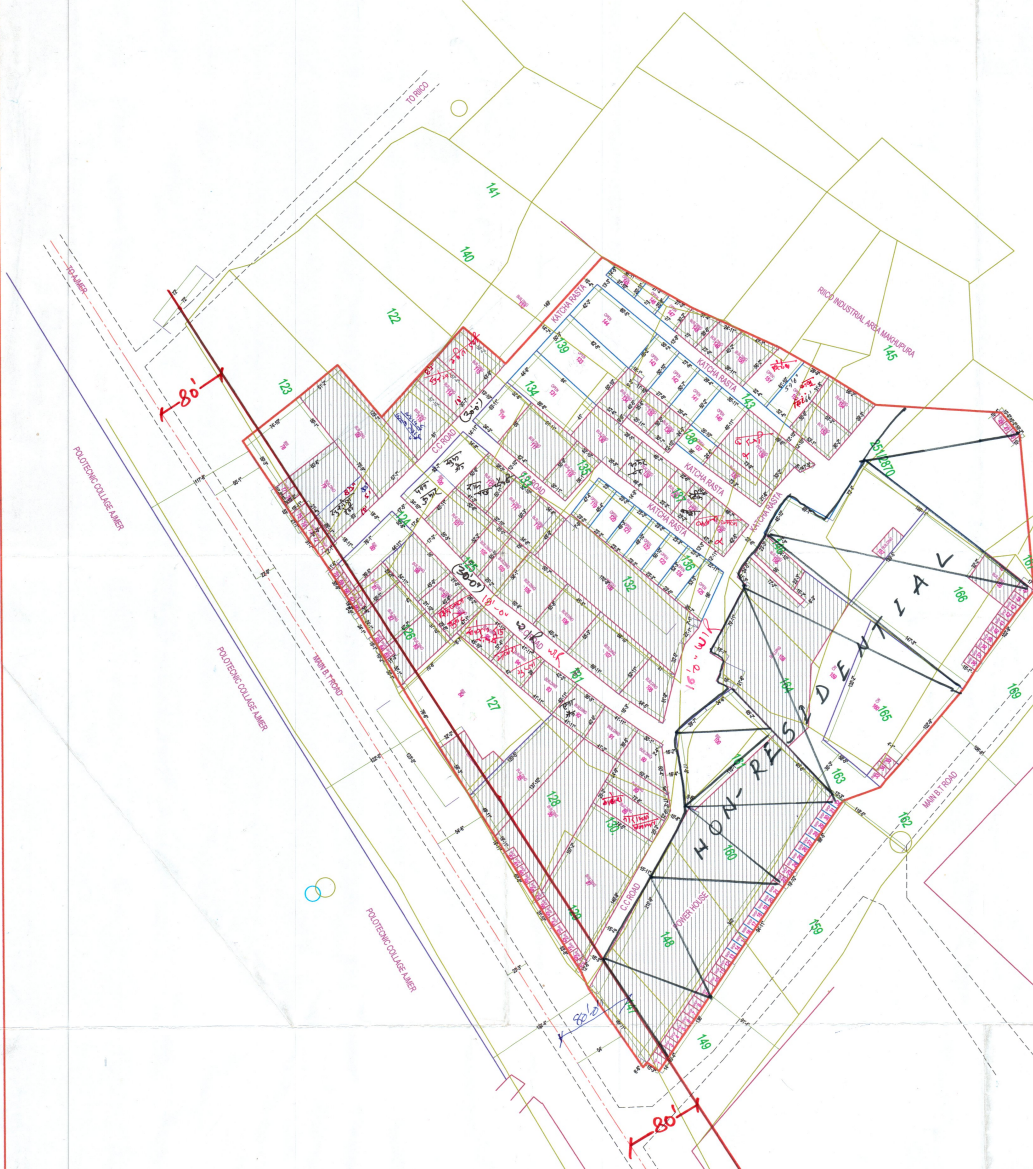
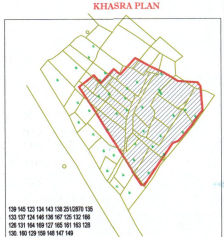
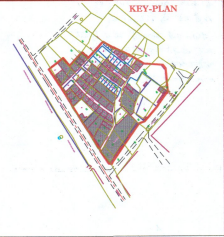


SURVEY PLAN OF PATEL COLONY MAKHUPURA AT AJMER



| PATEL COLONY MAKHUPURA | | | |
|------------------------|--------------------------|-----------|--------|
| S.No. | AREA | SQ.YARD | % |
| 1. | RESIDENTIAL | | 73.08 |
| i | BUILT UP | 18356.979 | 45.20 |
| ii | OPEN | 11322.743 | 27.88 |
| 2. | COMMERCIAL | 1197.454 | 2.95 |
| 3. | PARK | 0.000 | 0.00 |
| 4. | ROAD | 4773.261 | 11.75 |
| 5. | GOVERNMENT (POWER HOUSE) | 3781.339 | 9.31 |
| 6. | PUBLIC FACILITY | 1177.335 | 2.90 |
| TOTAL AREA | | 40609.132 | 100.00 |

| LEGEND | | |
|--------|---------------------|------|
| 1 | BUILDING WITH HATCH | |
| 2 | BOUNDARY WALL | |
| 3 | ROAD | |
| 4 | KHASRA | |
| 5 | KHASRA NO | 5364 |
| 6 | COLONY BOUNDARY | |
| 7 | PLOT NO | 15 |
| 8 | DIMENSION | |
| 9 | NALA/RIVER | |
| 10 | HT POLE/LINE | |
| 11 | WELL | |

TITLE BOX

| | | | |
|----------------|--|--------------------|-------------|
| Title: | EDM (TS) Survey Map of Patel Colony Makhupura Ward No- under M. C.Ajmer, Dist. Ajmer. | | |
| Project: | Regulation of un-authorized Colonies, established in Agricultural land. | | |
| Client: | Municipal Committee, Ajmer, District-Ajmer, Department of Local Bodies, Govt. of Rajasthan. | | |
| Agency: | Excel Consultant and Projects, 10-11, Nairaj Nagar (Iml Phatak), Jaipur, Rajasthan. Mob: 0916444666 Email: excel.projects@rediffmail.com | | |
| Drawn by: | M. C. AJMER | Checked by: | M. C. AJMER |
| Scale: | 1" = 60' | Survey Date: | 10/10/2012 |
| Authorisation: | M. C. AJMER | Junior Engineer: | AJMER |
| | | Executive Officer: | AJMER |

राज्य सरकार द्वारा दिनांक: 17-06-99 से पूर्व बनी कॉलोमियों के नियंत्रण हेतु निर्धारित दिशा-निर्देशों के अन्तर्गत पी.टी. सेवे) ले आऊट प्लान को, ले आऊट प्लान संपत्तियों के अन्तर्गत दिनांक: 31-10-2012 के निर्धारित आदेशों, संपत्ति हेतु अंतर्गत के साथ स्वीकृत किया गया।

सहायक नगर नियोजक
नगर स्वयं सहाय, अजमेर

सहायक सचिव
नगर स्वयं सहाय, अजमेर

उप नगर नियोजक,
नगर स्वयं सहाय, अजमेर

सचिव
नगर स्वयं सहाय, अजमेर

